

SUNSHINE VILLAGE

LOCATED IN SECTIONS 27 & 34 T.38S.R.3W (W.M.)
JACKSON COUNTY, OREGON.

DEDICATION

KNOW ALL MEN BY THESE PRESENTS, that we A. C. Pierce, Helen High Pierce, Otto R. Kempf, Martha Kempf, Howard F. Lind and Margaret M. Lind, are the owners in fee simple of the lands hereon described and that we have subdivided the same into lots, blocks, and streets as shown hereon, and the number and size of the lots and the lengths of all lines are plainly set forth, and that this plat is a correct representation of the said subdivision, and we do hereby dedicate to the public for public use all P.U.E. and streets as shown hereon and we do hereby designate said subdivision as SUNSHINE VILLAGE.

IN WITNESS WHEREOF we have set our hands and seals this day of *October 8, 1963*

A.C. Pierce
Otto R. Kempf
Howard F. Lind

Helen High Pierce
Martha Kempf
Margaret M. Lind

STATE OF OREGON)
County of Jackson) SS

October 8, A.D. 1963

Personally appeared the above named A.C. Pierce, Helen High Pierce, Otto R. Kempf, Martha Kempf, Howard F. Lind and Margaret M. Lind and acknowledged the foregoing instrument to be their voluntary act and deed. Before me.

Lathyn E. McCall
NOTARY PUBLIC for OREGON.
1963

My commission expires the *16th* day of *July*



Examined and approved by the Jackson County Planning Commission in regular session this *5th* day of NOVEMBER 1963

Attest: *Gerald T. Latham*
Secretary

Co. Louie Jay
President

Examined and approved this *9th* day of *October* 1963

Shad W. Hatten
County Assessor

All taxes paid in full to date this the *4th* day of *Oct.*

De Ground High
County Sheriff

Examined and recommended for approval by the County Court this the *29th* day of *OCTOBER* 1963.

Hal E. Boyden
County Surveyor

For Order of the County Court approving this plat see Volume _____ Journal of Proceedings.

Page _____ of County Commissioners' *Emy Adell*
County Clerk

By Deputy

583077
Filed for record this the *7th* day of *November* 1963 at *9:57* o'clock *A.*.M. and recorded in Volume *9* of Plats at page *33* of Records of Jackson County.

Emy Adell
County Recorder

By Deputy

SURVEYOR'S CERTIFICATE

STATE OF OREGON)
County of Jackson) SS

I, L.N. Dow a duly registered Surveyor of the State of Oregon, being first duly sworn, do hereby certify that I have correctly surveyed and marked with proper monuments as provided by law the tract of land hereon shown and the said plat is a correct representation of the same, and the following is an accurate description of the boundary lines:

Beginning at a concrete monument with metal tablet set six inches below the surface of the ground said monument being East 50.00 feet from the southeast corner of Donation Land Claim No. 40, in Township 38 South, Range 3 West, Willamette Meridian, Jackson County, Oregon, thence N0°25'25"E, 806.36 feet, thence N24°55'E, 1690.08 feet, thence S88°30'E, 326.02 feet to intersect the westerly line of the Applegate County Road, thence along said westerly line S24°55'W, 1548.65 feet, thence S65°05'E, 210.00 feet, thence S24°55'W, 300.00 feet, thence S65°05'E, 155.00 feet, thence S24°55'W, 272.35 feet, thence on the arc of a 1574.86 foot radius curve to the left (the chord bears S20°40'30"W, 232.92 feet) a distance of 233.10 feet, thence N82°45'W, 170.14 feet, thence S7°15'W 1027.25 feet, thence N89°45'40"W 151.13 feet to intersect the easterly line of the County Road, thence along said easterly line N7°15'E, 810.21 feet, thence on the arc of a 1879.86 foot radius curve to the right (the chord bears N9°30'15"E, 147.69 feet) a distance of 147.92 feet, thence N78°14'30"W 60.00 feet to a point on the westerly line of the County road, thence West 17.43 feet to the point of beginning.

Excepting therefrom, the rights of the public in and to County Road right-of-way contained herein.

L. N. Dow
Surveyor.

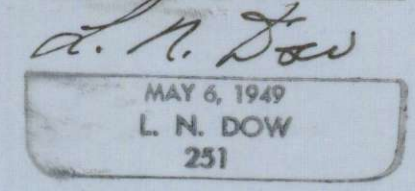


Subscribed and sworn to before me this *3* day of *OCTOBER* 1963

Notary Public for Oregon. *W. N. Markwick*

My commission Expires the *22* day of *AUGUST* 1964

I hereby certify that this tracing is an exact copy of the original plat filed with the County Clerk.

L. N. Dow
Surveyor



5/8" Bars set at all points except as noted
Bearings from Solar Observations
SCALE 1" = 200'

