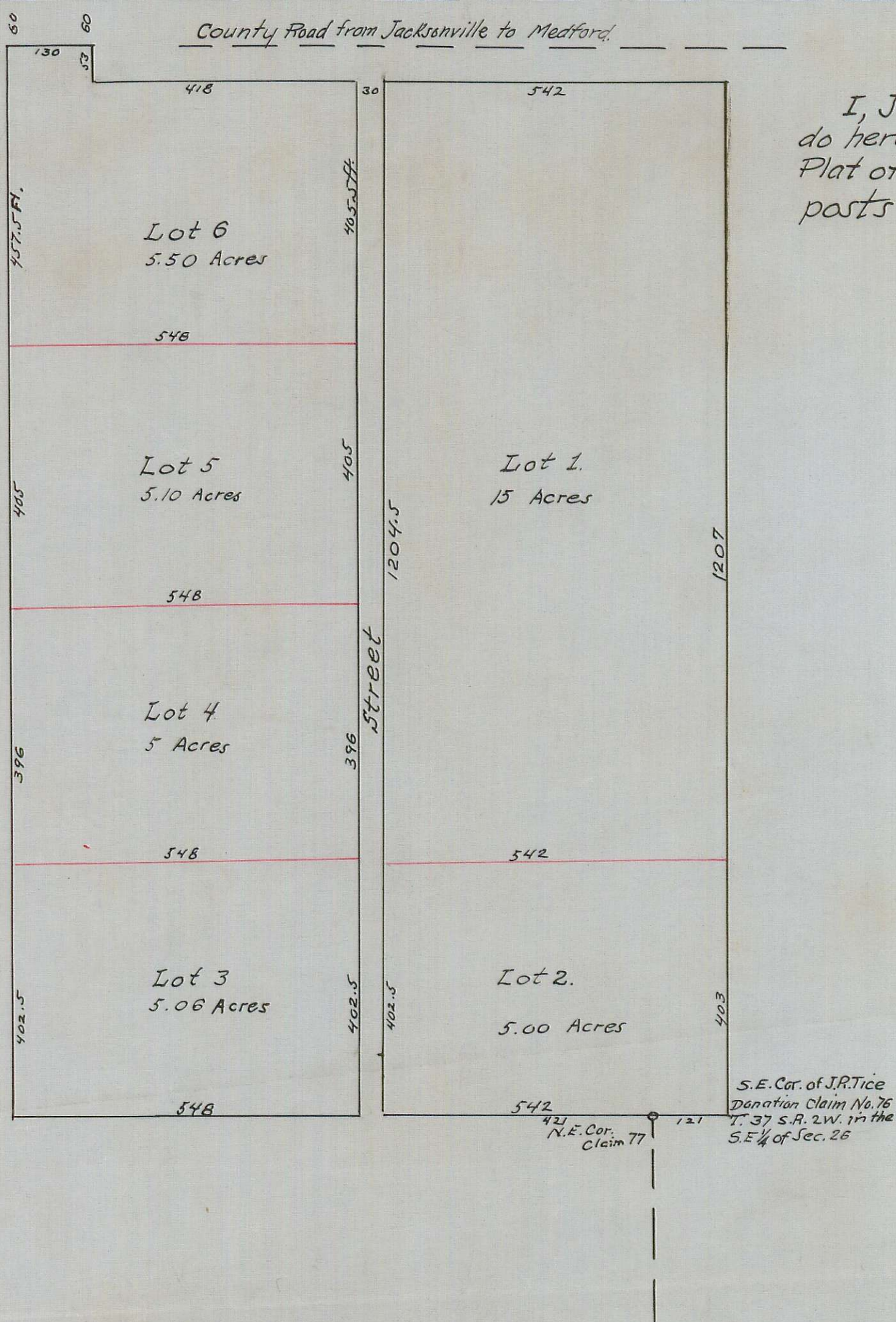


Plat of O. Harbaugh's Subdivisions in Donation Claim 76. T. 37 S. R. 2 W.



I, J.S. Howard County Surveyor of Jackson County State of Oregon, do hereby certify that the Plat and description is correct description and Plat of said Harbaugh's Subdivision as resurveyed by me to the Original posts and monuments now standing upon the ground.

Re-surveyed Oct. 21st 1889.

J. S. Howard
County Surveyor.



Description.

Commencing at the South East Corner of Donation Land Claim Number 76 in the South East one fourth of Section 26 in Township 37 South Range 2 West in Jackson County Oregon. and running thence; North on East boundary of Claim 76, 1610 feet to the North East Corner of the 1/4 of said Claim; Thence West 990 feet thence North 53 feet; Thence West 130 feet; Thence South 1663 feet to the North boundary of Claim 77. Thence East on said boundary 1120 feet to the place of beginning. The same being subdivided into lots and Street as shown hereon.

I Oliver Harbaugh do hereby Certify that above April or May A.D. 1889. I was the owner of the tract of land herein described. That I subdivided the same into lots and Street as shown hereon that the Original Plat is lost, therefore on the 21st day of October 1889. I have caused J.S. Howard County Surveyor of said County to make a resurvey of said tract. according to the original posts and monuments of said subdivision and that the Plat and description here with attached is a correct description and representation of said original survey, and I do hereby dedicate and donate said Street as shown on said Plat to the public for a public highway.

Done this 22^d day of October A.D. 1889.

In presence of
Silas J. Day
Adam Schmitt


Oliver Harbaugh 
Dora Harbaugh 

State of Oregon }
County of Jackson } s.s.

On this the 22^d day of October A.D. 1889 personally came before me a Notary Public in and for said County the with — named Oliver Harbaugh and Dora Harbaugh his wife to me known to be the identical persons described in and who executed the foregoing instrument and acknowledged to me that they executed the same freely for the purposes therein named.

Witness my hand and Official Seal this the day and year in Certificate above written.

Silas J. Day
Notary Public



State of Oregon }
County of Jackson } s.s.

I Certify that the foregoing instrument and Plat was received and filed for Record on the 7th day of November A.D. 1889, at Eleven o'clock A.M. and recorded November 9th 1889.

Max Muller
County Clerk
By J.H. Huffer
Deputy.

Copy of Deed Records
Vol. 20 - Page 85-86
November 13, 1936. By F.M.P.
Checked By C.I.B.