



KENWOOD:

DESCRIPTION OF OUTSIDE BOUNDARIES: Beginning at the South East Corner of the South West $\frac{1}{4}$ of the North West $\frac{1}{4}$ of Sec. 25 Twp. 37 South Range 2 West and running thence North 1285 feet; thence west 630 feet; thence South 600 feet; thence West 55 feet; thence South 685 feet to the North line of the County Road; thence East 685 ft. to the place of beginning.

The above described tract is owned severally as follows; to wit: Solomon Anderson and Selma Anderson (husband and wife) are the owners of the following tract, viz:

ANDERSON: Beginning at the South east Corner of the South West $\frac{1}{4}$ OF the North West $\frac{1}{4}$ of Sec. 25 Twp. 37 South Range 2 West T. W. M. and running thence North 1285 ft.; thence West 630 ft.; thence South 600 ft.; thence east 300 ft.; thence South 685 ft.; thence East 330 ft. to the place of beginning.







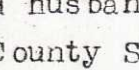
Lilian V. Baldwin and C. M. Baldwin (wife and husband) are the owners of the following tract, viz: BALDWIN. Beginning 990.7 ft. east and 685 ft. North of the $\frac{1}{4}$ Sec. Corner between Sec's. 25 and 26 Twp. 37 South Range 2 West T. W. M.; and running thence North 124 ft.; thence East 300 ft.; thence South 124 ft. thence West 300 ft. to the place of beginning.

Eliza Bond and E. H. Bond (wife and husband) are the owners of the following tract, viz: Bond, Beginning 660.7 ft. East of the $\frac{1}{4}$ Sec. Corner between Sec's 25 and 26 Twp. 37 South Range 2 West, W. M., running thence North 660 ft.; thence east 330 ft.; thence South 660 ft.; thence West 330 ft.; to the place of beginning.

A. V. Carlson (a single man) is the owner of the following tract, viz: CARLSON. Beginning 660.7 ft. East of the $\frac{1}{4}$ Sec. Corner between Sec's 25 and 26 Twp. 37 South Range 2 West W. M.; running thence North 660 ft.; thence east 330 ft.; thence South 660 ft.; thence West 330 ft. to the place of beginning.

DEDICATION. Know all men by these presents that we Solomon Anderson and Selma Anderson (husband and wife) and Lilian V. Baldwin and C. M. Baldwin (wife and husband) and Eliza Bond and E. H. Bond (wife and husband) and A. V. Carlson (a single man) are the owners in fee simple of above described Tract of land, that we have laid out the same into Blocks, lots, Streets, and Alleys, as shown by the map hereon and that said map is a correct representation of said survey and subdivision and that we do hereby Dedicate to the Public for Public Highways all the Streets and Alleys (located on our respective tracts) as shown by the map of said tract hereon, and hereby Designate and name said Tract as shown hereon as Kenwood, and name the Streets as shown on said map in witness whereof we have hereunto set our hands and seals This 20th Day of March, A. D., 1909:

Done in the presence of
W. T. York.
W. H. Humphrey.

Selma Anderson, 
Solomon Anderson, 
Lilian V. Baldwin, 
C. M. Baldwin, 
Eliza Bond, 
E. H. Bond, 
A. V. Carlson, 

State of Oregon,
County of Jackson.

Personally came before me a Notary Public in and for said County and State the within named Solomon Anderson and Selma Anderson, (Husband and wife) and Lilian V. Baldwin and C. M. Baldwin (wife and husband) and Eliza Bond and E. H. Bond (wife and husband) and A. V. Carlson (a single man) all of Jackson County State of Oregon, to me personally known to be the above named and who executed the above instrument and severally acknowledged to me that they executed the same freely and voluntarily for the purposes therein mentioned.

Notarial Seal of W. T. York, Notary Public.

Examined and recommended for approval this 7 day of Apr. A. D., 1909.

W. T. Grieve, Assessor for Jackson Co., Oregon.

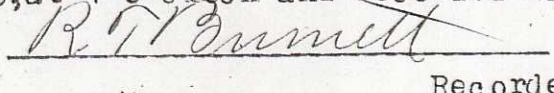
Examined and approved this 5th day of April, 1909.

Frank A. GriseZ, County Surveyor.

For order of County Commissioners approving this plat see Vol. 13 Page 332 of County Commissioners' Journal of proceedings.

W. R. Coleman, Clerk of Jackson County.

Filed for record this 7 day of April, A. D., 1909, at 4 o'clock and recorded in Vol. 1 page 159 of Plats.

 Recorder for Jackson County, Ore.