

SURVEY NARRATIVE TO COMPLY WITH  
PARAGRAPH 209.250 OREGON REVISED STATUTES

SURVEY FOR:                   Rogue River National Forest  
                                  P. O. Box 520  
                                  Medford, OR 97501

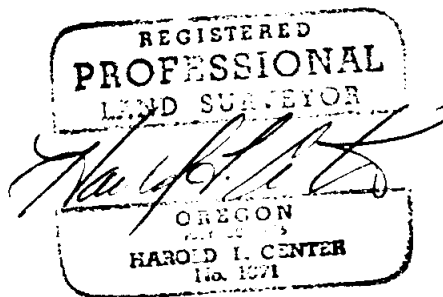
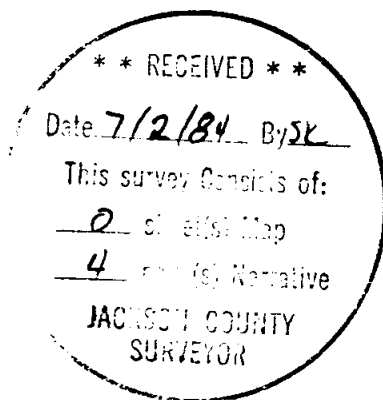
LOCATION:                     Section 15, Township 36 South, Range 3 East,  
                                  Willamette Meridian, Jackson County, Oregon.

BASIS OF BEARING:         Solar observation

PURPOSE:                    To establish new references and perpetuate corner  
                                  evidence at the East one-sixteenth corner common to  
                                  Sections 10 and 15, the one-quarter corner common  
                                  to Sections 15 and 22, and the section corner com-  
                                  mon to Sections 14, 15, 22 and 23.

May 15, 1984

HAROLD L. CENTER  
Registered Professional Land Surveyor  
Oregon Certificate No. 1071

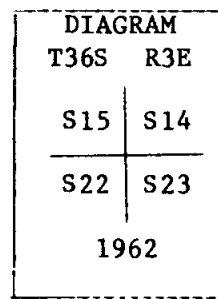


CERTIFIED RECORD OF LAND CORNER MONUMENTATION

History of original corner establishment:

This corner was originally established by U.S. Deputy Surveyor Rufus S. Moore under Contract No. 475, dated July 3, 1883.

The corner was remonumented from original evidence by the Bureau of Land Management, Division of Cadastral Surveys, under Group No. 473, Special Instructions dated April 20, 1962.



Description of corner evidence found:

At the corner point I found a standard Bureau of Land Management brass cap monument projecting 6 inches above ground in a small mound of stone.

From which the following references:

A dead and down fir snag of indeterminate size with scribe marks T36S R3E S14 BT visible on an open face; root hole of which bears N62°07'E, 25.90 feet distance.

An 8-inch diameter dead and down fir snag with scribe marks T36S R3E S23 BT visible on an open blaze; root hole of which bears S36°14'E, 11.50 feet distance.

A 12-inch diameter fir bears S39°28'E, 29.70 feet distance, with a healed blaze.

A 10-inch diameter fir bears S74°20'W, 14.10 feet distance, with a healed blaze.

A 24-inch diameter fir bears N07°50'W, 34.90 feet distance, with a healed blaze.

Description of monument and accessories I established to perpetuate the original location of this corner:

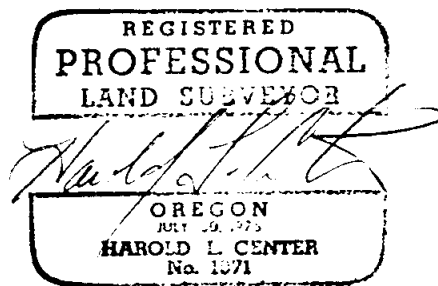
I mark the following new references:

A 7-inch diameter fir bears N26°36'E, 45.50 feet distance, scribed "T36S R3E S14 LS 1071 BT" on a double blaze.

May 15, 1984

Basis of Bearing: solar observation

Witnesses: Clyde Davidson  
Steve Beecher  
Roberta Romio

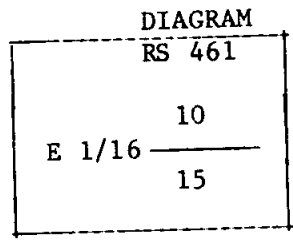


9996

Survey No. \_\_\_\_\_  
Page 3 of 4

CERTIFIED RECORD OF LAND CORNER MONUMENTATION  
T36S, R3E

History of original corner establishment:  
This corner was established by Duane A. Smeltzer, Registered Professional Land Surveyor No. 461, under Record Survey No. 4819, filed in the Jackson County Surveors Office, and dated February 1972.



Description of corner evidence found:  
At the corner point I found a 1 inch diameter iron rebar with a 1/4 inch diameter aluminum cap, marked as shown in corner diagram, projecting 4 inches above ground. From which the following references:  
  
A 13-inch diameter fir snag bears S28°39'E, 9.60 feet distance, with scribe marks "E 1/16 S15 RS 461 BT" visible on a single blaze. (Rec: S28°E, 9.6 feet)  
  
A 20-inch diameter fir stump bears N28°29'W, 34.10 feet distance, with a single healed blaze. (Rec: N25°W, 34.3 feet)

Description of monument and accessories I established to perpetuate the original location of this corner:  
I mark the following new references:  
  
An 11-inch diameter fir bears S19°03'W, 133.98 feet distance, scribed "E 1/16 S15 LS 1071 BT" on a double blaze.  
  
An 8-inch diameter fir bears N59°53'E, 82.65 feet distance, scribed "E 1/16 S10 LS 1071 BT" on a double blaze.

May 15, 1984

Basis of Bearing: Solar observation

Witnesses: Clyde Davidson  
Steve Beecher  
Roberta Romio

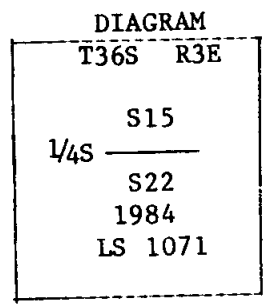


CERTIFIED RECORD OF LAND CORNER MONUMENTATION

History of original corner establishment:

This corner was originally established by U.S. Deputy Surveyor Rufus S. Moore under contract Number 475, dated July 3, 1883.

The corner was re-established by single proportionate measure by Duane A. Smeltzer, Registered Professional Land Surveyor No. 461, under Record Survey No. 4819, filed in the Jackson County Surveyors Office, and dated February 1972.



Description of corner evidence found:

At the corner point I found a 5/8 inch diameter iron rebar driven firmly in the center of skid road. The top portion of the rebar was bent over and there was no evidence of the aluminum cap as set by Surveyor Smeltzer. From which the following references:

A 14-inch diameter fir bears N02°36'E, 17.80 feet distance, with a healed blaze. (Rec: N06°E, 17.9 feet)

An 18-inch diameter pine bears S14°05'W, 14.40 feet distance, with a healed blaze. (Rec: S15°W, 14.5 feet)

Description of monument and accessories I established to perpetuate the original location of this corner:

At the exact point I found the rebar driven into the ground, I remove said rebar and set a 2 1/2 inch diameter, 30 inch long galvanized iron post with a 2 1/2 inch diameter brass cap marked as shown in the corner diagram. Monument is set flush in the ground, in a small mound of stone. I bury the 5/8 inch diameter rebar alongside.

May 15, 1984

Basis of Bearing: Solar observation

Witnesses: Clyde Davidson  
Steve Beecher

