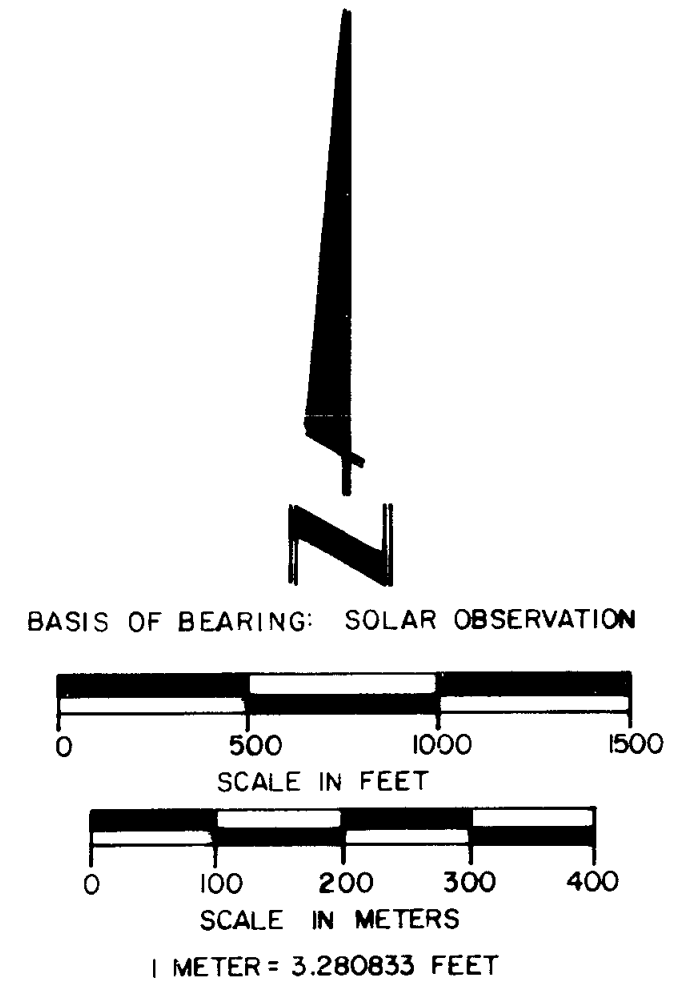


**MAP OF SURVEY
FOR
ROGUE RIVER NATIONAL FOREST
P.O. BOX 520
MEDFORD, OREGON**

MAY 14, 1984



HISTORY OF SURVEYS

The original township boundaries and subdivision section lines of Township 33 South, Range 1 West were surveyed by Nathaniel Ford, Deputy Surveyor, under Contract No. 58 dated April 18, 1855.

Certain original controlling corner points had been remonumented from original corner evidence by the Jackson County Surveyor, and Charles H. Hurst, Registered Professional Land Surveyor

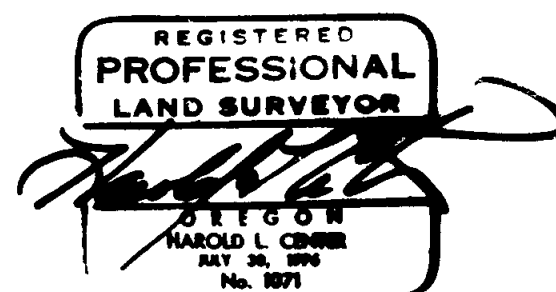
Several surveys by registered professional land surveyors were noted as being performed within the area.

No other surveys of record were noted.

CERTIFICATE OF SURVEY

I, Harold L. Center, Registration No. 1071 Registered Professional Land Surveyor, State of Oregon, hereby certify that this plat correctly represents a survey made by me or under my direction in conformance with the laws of the State of Oregon, at the request of the U.S. Forest Service

**** RECEIVED ****
Date 6/18/84 By JK
This survey consists of:
1 sheet(s) Map
6 pages Narrative
JACKSON COUNTY
SURVEYOR



LEGEND

- SET 2 1/2" DIA. X 3' LONG IRON POST WITH 2 1/2" DIA. BRASS CAP.
- FOUND STANDARD COUNTY SURVEYOR BRASS CAP MONUMENT.
- FOUND MONUMENT SET BY PLS NO. 483.
- SECTION LINE CALCULATED FROM TRAVERSE SURVEY.
- PROPERTY LINE MARKED AND POSTED.
- () DENOTES GOVERNMENT RECORD.

U.S. DEPARTMENT OF AGRICULTURE FOREST SERVICE REGION 6 ROGUE RIVER NATIONAL FOREST	
DEPENDENT RESURVEY AND SECTION SUBDIVISION SECTION 34, T.33S., R.1W., W.M. JACKSON COUNTY, OREGON	
REVIEWED BY: <u>Dr. McDonald</u>	DATE <u>5/29/84</u>
REVIEWED BY: <u>R.J. Ottaway</u>	DATE <u>5/29/84</u>
PROJECT NO. 84-6	

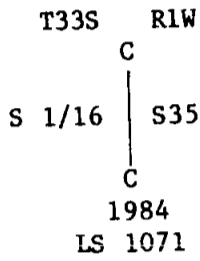
And the following references:

A 10-inch diameter pine bears S76°27'E, 59.26 feet distance and scribed S 1/16 S35 LS1071.

An 8-inch diameter pine bears N44°17'W, 54.51 feet distance and scribed S 1/16 S34 LS1071.

Center south one-sixteenth corner Section 34, Township 33 South, Range 1 West.

At the corner point I set a 2 1/2 inch diameter galvanized iron post with a 2 1/2 inch diameter brass cap marked:



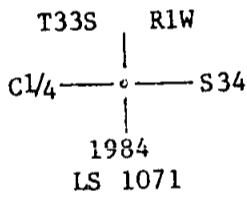
And the following references:

A 10-inch diameter cedar bears N35°37'E, 123.18 feet distance and scribed CS 1/16 S34 LS1071 BT.

A 14-inch diameter pine bears S84°38'E, 48.63 feet distance and scribed CS 1/16 S34 LS1071 BT.

Center one-quarter corner Section 34, Township 33 South, Range 1 West.

At the corner point I set a 2 1/2 inch diameter galvanized iron post with a 2 1/2 inch diameter brass cap marked:



And the following references:

A 6-inch diameter pine bears N77°50'E, 21.50 feet distance and scribed X-BT.

A 12-inch diameter pine bears S09°12'E, 29.60 feet distance and scribed C1/4 S34 LS1071 BT.

May 14, 1984

HAROLD L. CENTER
Registered Professional Land Surveyor
Oregon Certificate No. 1071

REGISTERED
PROFESSIONAL
LAND SURVEYOR

Harold L. Center
OREGON
HAROLD L. CENTER
JULY 20, 1976
No. 1071

** RECEIVED **
Date 6/10/84 By JK
This survey Consists of:
1 sheet(s) Map
6 page(s) Narrative
JACKSON COUNTY
SURVEYOR

** RECEIVED **
Date _____ By _____
This survey Consists of:
_____ sheet(s) Map
_____ page(s) Narrative
JACKSON COUNTY
SURVEYOR

A 13-inch diameter pine bears S36°24'W, 40.31 feet distance and scribed T33S R1W S33 LS1071 BT.

A 22-inch diameter pine bears N40°45'W, 22.30 feet distance and scribed T33S R1W S28 LS 1071 BT.

A 12-inch diameter pine bears N57°10'E, 39.44 feet distance and scribed T33S R1W S27 LS1071 BT.

One-quarter corner to Sections 27 and 34, Township 33 South, Range 1 West.

At the corner point I set a 2½ inch diameter galvanized iron post with a 2½ inch diameter brass cap marked:

T33S R1W
 ¼ $\frac{S27}{S34}$
 1984
 LS 1071

And the following references:

An 8-inch diameter oak bears N56°54'W, 21.40 feet distance and scribed ¼ S27 LS1071 BT.

An 8-inch diameter madrone bears N81°03'E, 25.40 feet distance and scribed ¼ S27 LS1071 BT.

A 10-inch diameter oak bears S39°59'W, 20.90 feet distance and scribed ¼ S34 LS1071 BT.

One-quarter to Sections 34 and 35, Township 33 South, Range 1 West.

At the corner point I set a 2½ inch diameter galvanized iron post with a 2½ inch diameter brass cap marked:

T33S R1W
 ¼
 S34 | S35
 1984
 LS 1071

And the following references:

A 5-inch diameter oak bears N79°37'E, 20.80 feet distance and scribed X-BT.

A 9-inch diameter oak bears S41°05'W, 22.20 feet distance and scribed ¼ S34 LS1071 BT.

An 8-inch diameter oak bears N01°15'E, 46.90 feet distance and scribed ¼ S35 LS1071 BT.

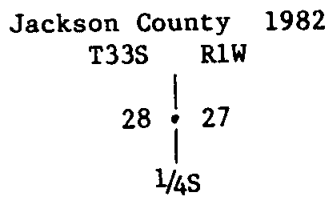
Corners Established This Survey

South one-sixteenth corner to Sections 34 and 35, Township 33 South, Range 1 West.

At the corner point I set a 2½ inch diameter galvanized iron post with a 2½ inch diameter brass cap marked:

T33S R1W
 S 1/16
 S34 | S35
 1984
 LS1071

At the corner point I found a standard Jackson County Surveyors brass cap monument marked:



And the following references:

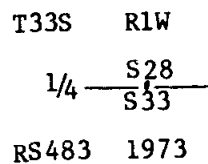
A 4-inch diameter oak bears N38°20'E, 18.80 feet distance with scribe marks visible.

A 6-inch diameter oak bears N48°12'W, 31.60 feet distance with scribe marks visible.

The rotted remains of an oak bears S85°26'W, 28.00 feet distance.

One-quarter corner to Sections 28 and 33, Township 33 South, Range 1 West.

At the corner point I found a 1 inch diameter galvanized iron post with a 2 1/2 inch diameter brass cap established by Charles H. Hurst, Registered Professional Land Surveyor No. 483, marked as follows:



And the following references:

A 20-inch diameter oak bears N64°29'W, 17.00 feet distance with badly decayed axed face.

A 14-inch diameter oak bears N00°21'E, 23.70 feet distance with scribe marks visible.

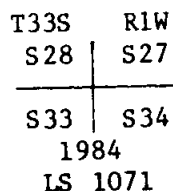
A 15-inch diameter oak bears S18°45'W, 31.20 feet distance with scribe marks visible.

No remaining evidence of the original bearing tree situated within the southwest quadrant.

Corners Reestablished This Survey

Section corner to Sections 27, 28, 33 and 34, Township 33 South, Range 1 West.

At the corner point I set a 2 1/2 inch diameter galvanized iron post with a 2 1/2 inch diameter brass cap marked:



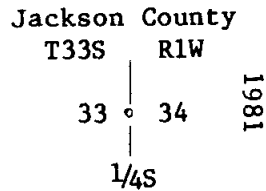
And the following references:

A 13-inch diameter fir bears S59°29'E, 20.92 feet distance and scribed T33S R1W S34 LS1071 BT.

Special Note - This corner point is situated in the parking area of a local church. The monument is situated 6 inches below surface of ground. Top surface of the monument has been battered and is illegible.

One-quarter corner to Sections 33 and 34, Township 33 South, Range 1 West.

At the corner point I found a standard Jackson County Surveyors brass cap monument marked:



And the following references:

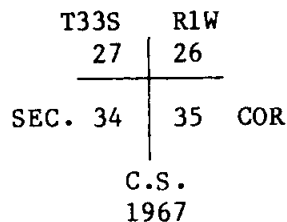
An 11-inch diameter madrone bears N68°11'W, 46.20 feet distance with scribe marks visible.

A 16-inch diameter oak bears N62°52'W, 25.50 feet distance with scribe marks visible.

A 4-inch diameter oak bears N14°21'E, 13.60 feet distance with scribe marks visible.

Section corner to Sections 26, 27, 34 and 35, Township 33 South, Range 1 West.

At the corner point I found a standard Jackson County Surveyors brass cap monument marked:



And the following references:

An 11-inch diameter oak bears N27°11'W, 35.60 feet distance with open, badly decayed blaze.

An 11-inch diameter pine bears N23°55'W, 28.30 feet distance with a healed blaze.

A 16-inch diameter oak bears N46°59'E, 31.00 feet distance with open, badly decayed blaze.

A 6-inch diameter oak bears S69°12'E, 22.90 feet distance with a healed blaze.

A 15-inch diameter oak bears S56°59'E, 23.70 feet distance with scribe marks visible.

A 16-inch diameter oak bears S2°02'E, 24.50 feet distance. Open blaze no scribe marks visible.

A 6-inch diameter oak bears S32°58'W, 20.80 feet distance with a healed blaze.

One-quarter corner to Sections 27 and 28, Township 33 South, Range 1 West.

At the corner point I found a standard Jackson County Surveyors brass cap monument marked:

T33 & 34S	R1W
34	35
SEC.	
3	2
	C.S.
	1967

And the following references:

A 19-inch diameter oak bears N24°53'W, 137.10 feet distance with a healed blaze.

A 7-inch diameter oak bears N79°41'E, 86.20 feet distance with a healed blaze.

A 22-inch diameter pine bears S41°34'E, 127.92 feet distance with a healed blaze.

A 23-inch diameter pine bears S77°08' W, 32.90 feet distance with partial scribe marks visible.

One-quarter corner to Section 34, Township 33 South, Range 1 West, and Section 3, Township 34 South, Range 1 West.

At the corner point I found a 1 inch diameter galvanized iron post set flush with the ground surface.

And the following references:

A 16-inch diameter oak bears S50°19'E, 56.00 feet distance with a healed blaze.

A 7-inch diameter oak bears N22°46'W, 69.00 feet distance with a healed blaze.

Section corner to Sections 33 and 34, Township 33 South, Range 1 West, and Sections 3 and 4, Township 34 South, Range 1 West.

At the corner point I found a standard Jackson County Surveyors brass cap monument marked:

4	3
	C.S.
	1967

See note following references.

And the following references:

A 16-inch diameter oak bears N62°18'E, 78.29 feet distance with a healed blaze.

A 7-inch diameter oak bears S03°45'E, 84.53 feet distance with scribe visible.

A 23-inch diameter oak bears S05°15'W, 68.54 feet distance. Open blaze with a rotted face.

The northeast corner of a cement slab walkway at the front of a church bears N86°41'W, 75.98 feet distance.

SURVEY NARRATIVE TO COMPLY WITH
PARAGRAPH 209.250 OREGON REVISED STATUTES

SURVEY FOR: Rogue River National Forest
P. O. Box 520
Medford, OR 97501

LOCATION: Section 34, Township 33 South, Range 1 West,
Willamette Meridian, Jackson County, Oregon.

BASIS OF BEARING: Solar observation

PURPOSE: To monument property corners and mark and post the
boundaries of National Forest lands.

PROCEDURE: Prior to commencement of this survey I performed an
investigation of recovered controlling section and
quarter section corner points. The northeast,
southeast, southwest section corners, the south and
west one-quarter corners of Section 34, and the
one-quarter section corner common to Sections 27
and 28 had been remonumented from original corner
evidence by the Jackson County Surveyor. The one-
quarter corner common to Sections 28 and 33 had
been remonumented from original corner evidence by
Charles H. Hurst, Registered Professional Land
Surveyor No. 483, as a part of Record Survey No.
5478. Preliminary search for the northwest section
corner, the north and east one-quarter corners of
Section 34 proved to be unsuccessful.

With the above corner control verified, I began a
traverse at the southeast section corner (solar
location) and performed a closed traverse tying
each of the recovered monuments. Along each line a
search was made for blazed trees. Numerous trees
were recovered and samples taken to date the age of
each blaze. Several blazed trees dating to the age
of the original survey were recovered along with
numerous blazed trees dating to 1905-1906.
Utilizing the locus of line, as determined by the
blazed trees and proportional measurement, I
developed search areas for the missing corner
points.

Each corner point was searched twice and no evi-
dence of the original corner points could be reco-
vered. I found no conflict between the locus of
lines determined by the blazed trees and the lines
determined by proportional measurement. Unable to
locate any evidence of the original corner points,
I reestablished each corner point by proportional
measurement.

This work was performed utilizing a Wild T-2
Theodolite and Wild DI-4 and Hewlett-Packard
Electronic Distance Meters.

Corners Accepted For Control

Section corner to Sections 34 and 35, Township 33 South, Range 1 West, and
Sections 2 and 3, Township 34 South, Range 1 West.