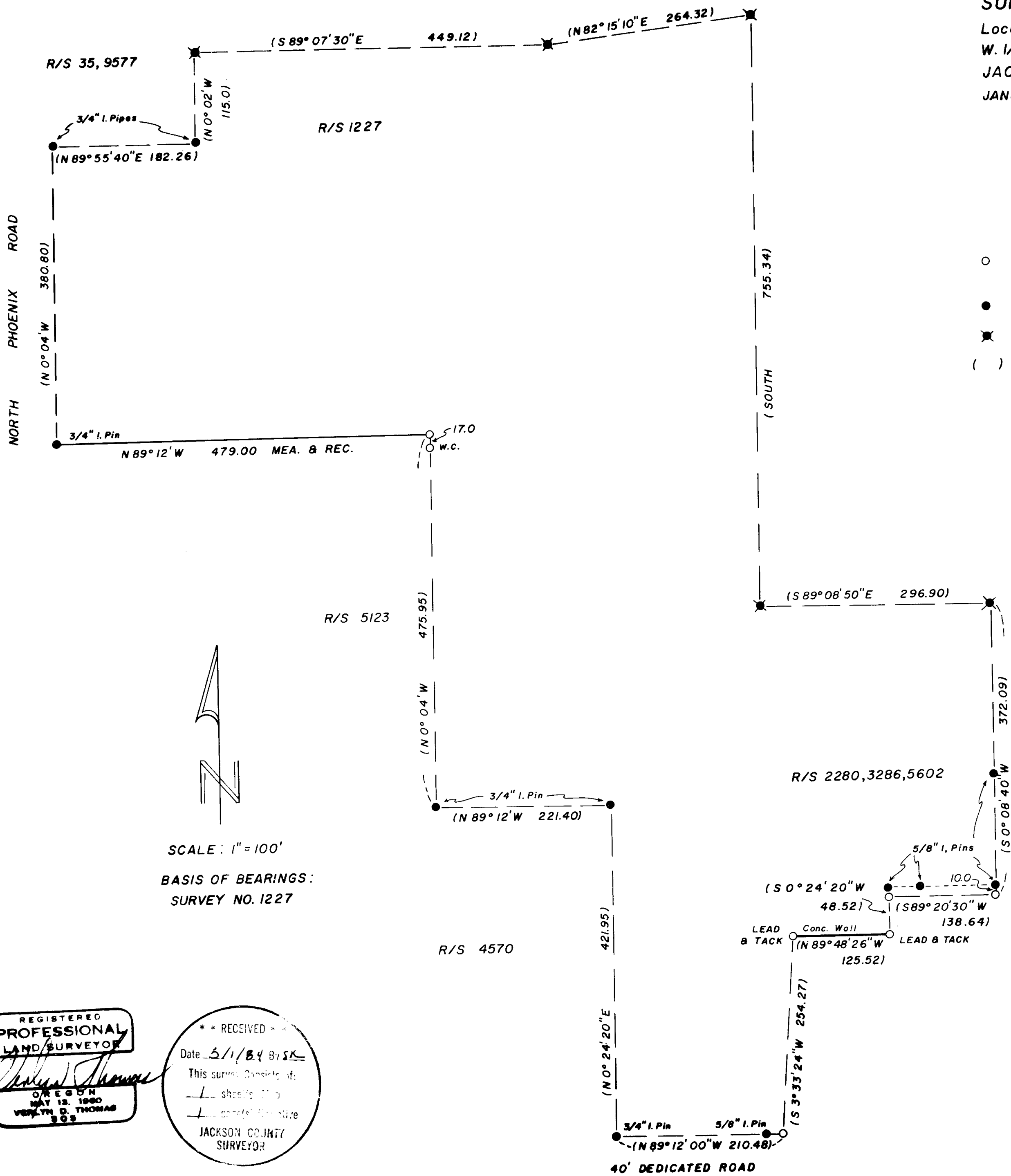


SURVEY FOR ROBERT HUTCHINS

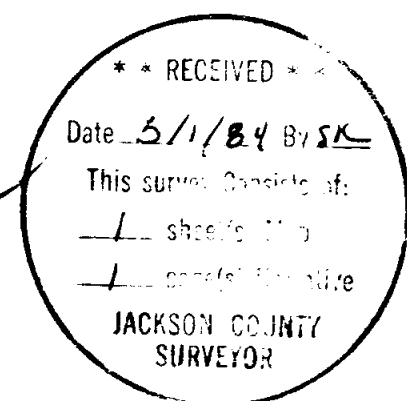
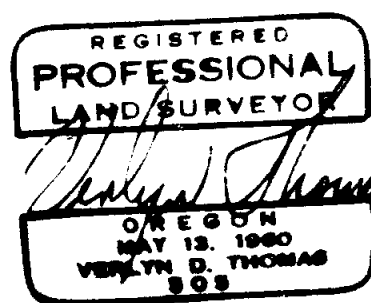
Located in LOTS 1, 2 & 3 FAIR OAKS ORCHARD TRACTS
 W. 1/2, Sec. 27, T. 37 S., R. 1 W., W. M.
 JACKSON COUNTY, OREGON
 JANUARY, 1984



LEGEND

- 5/8" x 24" Iron Pin with Plastic Cap stamped L.S. 505 set unless otherwise noted
- Monument found
- ✱ 5/8" Iron Pin in concrete found
- () RECORD

SCALE: 1" = 100'
 BASIS OF BEARINGS:
 SURVEY NO. 1227



SURVEY NO. 9942

SURVEY NARRATIVE TO COMPLY WITH O.R.S. 209.250

For: Robert Hutchins
741 North Phoenix Road
Medford, Oregon

Purpose: To recover corner monuments of record around exterior boundary of client's property, and to reset any missing monuments.

Procedure: Research revealed surveys of record had at one time established all of the exterior corners.

The accompanying plat indicates the monuments of record recovered in the field, and the record bearings and distances.

Monuments not found were reestablished as shown on said plat.

Bearings are record for the surveys indicated.

Verlyn Thomas
Professional Land Surveyor
304 South Holly
Medford, OR 97501
773-8866

37-1W-27

