

9878

SURVEY SITUATE IN BLOCK 18 OF OAKDALE PARK ADDN. &  
BLOCKS 16 & 17 OF OAKDALE PARK ADDN. (AMEND.).  
NE 1/4 SEC. 1, T. 38S., R. 2 W., W.M.,  
JACKSON COUNTY, OREGON.



BASIS OF BRGS. - KINGS HWY.  
PER SURVEY NO. 481

FOR: GALEN TARTER

REC. = 1320.0'

REMEAS. S 89°57'15"E 1319.93'

FD. IRON BOLT 14"  
BELOW SURFACE  
(SURVEY NO. 481)

REC. = 495.0'  
PP. 494.974'

DIAMOND

STREET

FD. 5/8"  
IRON PIN

REC. = 792.0'  
REMEAS. N 0°06'01"E 792.234'

STREET

REC. = 495.0'  
PP. 494.953'

N 0°06'12"E 396.10'

10.5'

MEAS. PP. S 89°57'18"E 804.94'

7.4'

3.660 AC. ±

MEAS. PP. N 89°57'21"W 804.92'

HWY.

REC. = 792.0'  
REMEAS. S 0°06'30"W 792.16

543.278'

FD. 5/8" IRON PIN  
(SURVEY NO. 9658)

20'

KINGS

PP. 396.08'

PEACH

PP. 396.117'

FD. SPIKE  
(SURVEY NO. 4375)

AGATE

STREET

FD. 5/8"  
IRON PIN

REC. = 1320.0'  
REMEAS. N 89°57'27"W 1319.82'

\*\* RECEIVED \*\*

Date 2/27/84 By SK

This survey consists of:

1 sheet(s) Map

1 page(s) Narrative

JACKSON COUNTY  
SURVEYOR

SURVEY BY

CHARLES H. HURST  
MEDFORD, OREGON

FEBRUARY 14, 1984

SCALE: 1" = 200'

LEGEND

- SET 5/8" X 24" IRON PINS
- X- EXISTING FENCE LINES

REGISTERED  
PROFESSIONAL  
LAND SURVEYOR

*Charles H. Hurst*

OREGON  
OCTOBER 30, 1959  
CHARLES H. HURST  
483

38 2W 1A 9878

SURVEY NARRATIVE TO COMPLY WITH PARAGRAPH 209.250  
OREGON REVISED STATUTES

Survey for: Galen Tarter  
1984 Kings Highway  
Medford, Oregon 97501

Survey by : Charles H. Hurst  
765 Sunrise Avenue  
Medford, Oregon 97504

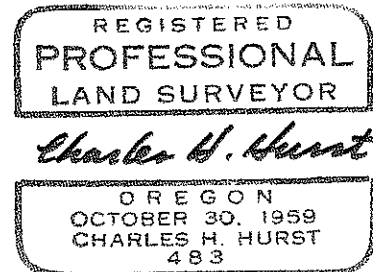
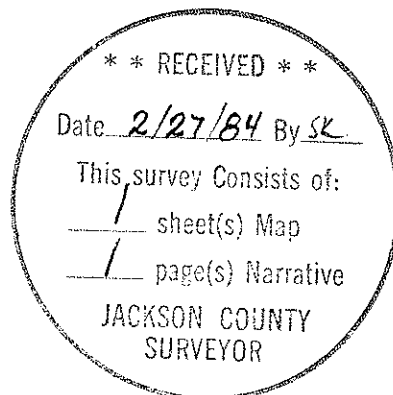
Bearings : The as monumented centerline of Kings Highway  
(basis) between Diamond and Agate Streets per Survey  
No. 481.

Purpose : To monument the corners and define the boundaries  
encompassing the S $\frac{1}{2}$  of Block 18, Oakdale Park  
Addition; SE $\frac{1}{4}$  of Block 16 and the S $\frac{1}{2}$  of Block  
17, Amended Oakdale Park Addn.

Procedure

Subject tract was monumented on the basis of proportion against record. Street centerlines shown were remeasured and the bearings indicated were determined by remeasurement of angles at pertinent intersections.

February 14, 1984.



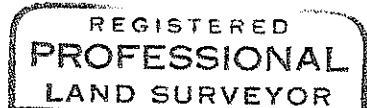
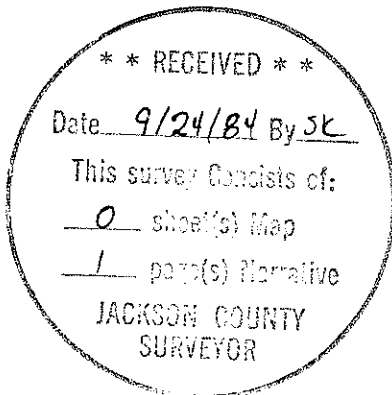
SUPPLEMENTAL SURVEY NARRATIVE TO COMPLY WITH  
PARAGRAPH 209.250, OREGON REVISED STATUTES

Survey for: Galen Tarter  
1984 Kings Highway  
Medford, Oregon 97501

Survey by : Charles H. Hurst  
765 Sunrise Avenue  
Medford, Oregon 97504

Purpose : Narrative revision of the map for Survey No. 9878 which  
should have shown the fence actually lying South of the  
north boundary of the 3.660 acre tract by the amounts  
otherwise correctly indicated.

September 25, 1984



*Charles H. Hurst*

