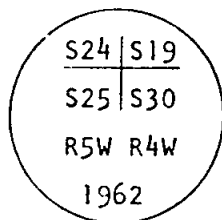


9874

January 27, 1984

Section Corner $\frac{24|19}{25|30}$ Township 36 South, Range 4 & 5 West, W. M.

The corner of Sections 24,25,19 & 30 perpetuated and recorded by Richard L. Templin, County Surveyor in 1962, C. S. Book 5, Page 87, with a 30" long 1 1/2" diam. iron pipe with a Brass Cap mkd.;




From original Bearing Trees with healed blazes;

- A B. Oak 22" diam. bears N 60°1/2E 19 ft. dist.
- A B. Oak 16" diam. bears S 60°1/2 E 38.5 ft. dist.
- A B. Oak 22" diam. bears N 44°W 40 ft. dist.

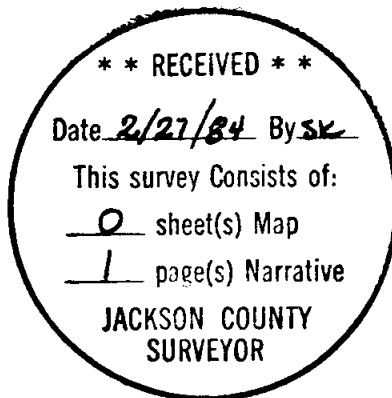
From which new Bearing Tree;

A Douglas Fir 12" diam. bears S 65°W 15.6 dist. mkd. CS T36SR5W S25 B.T. with a 60d. pd. spike at base.


 Richard L. Templin L.S. 1354
 County Surveyor

FEB 24 1984

Witness: K. Mahoney
Jan. 27, 1984

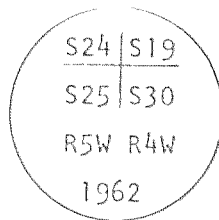


9874

January 27, 1984

Section Corner $\frac{24}{25} | \frac{19}{30}$ Township 36 South, Range 4 & 5 West, W. M.

The corner of Sections 24, 25, 19 & 30 perpetuated and recorded by Richard L. Templin, County Surveyor in 1962, C. S. Book 5, Page 87, with a 30" long 1 1/2" diam. iron pipe with a Brass Cap mkd.;



From original Bearing Trees with healed blazes;

- A B. Oak 22" diam. bears N 60° 1/2 E 19 ft. dist.
- A B. Oak 16" diam. bears S 60° 1/2 E 38.5 ft. dist.
- A B. Oak 22" diam. bears N 44° W 40 ft. dist.

From which new Bearing Tree;

A Douglas Fir 12" diam. bears S 65° W 15.6 dist. mkd. CS T36SR5W S25 B.T. with a 60d. pd. spike at base.

Richard L. Templin L.S. 1354
County Surveyor

FEB 24 1984

Witness: K. Mahoney
Jan. 27, 1984

