

84-02729

9866

9:22

4"  
2"  
Surveyor 50"

STATE OF OREGON )  
County of Jackson ) ss

AFFIDAVIT OF CORRECTION

I, Robert Joseph Milts, a duly Registered Professional Land Surveyor of the State of Oregon, being first duly sworn, do hereby depose and state that I surveyed the subdivision known as Alder Creek Unit No. 2 - A Planned Community, as recorded in Volume 15 of plats on page 15 of records in Jackson County, Oregon and also filed in the Jackson County Surveyor's office as Survey No. 9818, and that the following correction is required, to-wit:

- 1. At each and every location that reads "Alder Creek - Unit No. 2" it shall be corrected to read "Alder Creek - Phase No. 2" more specifically shown at:

Sheet 1 of 3 - Title; Dedication, line 11; Surveyor's Certificate, line 2.

Sheet 2 of 3 - Title

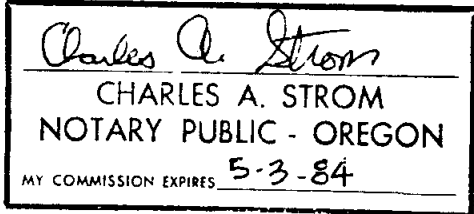

Sheet 3 of 3 - Title

- 2. At each and every location that reads "Alder Creek - Unit No. 1" it shall be corrected to read "Alder Creek - Phase No. 1" more specifically shown at:

Sheet 2 of 3 - 3 places

Sheet 3 of 3 - 2 places

Owner: C. M. Oregon Corporation



Robert Joseph Milts  
Registered Professional Land Surveyor #1270  
Marquess & Associates, Inc.  
1120 E. Jackson Street  
Medford, Oregon 97504

Subscribed and sworn to before me on this 21<sup>ST</sup> day of FEBRUARY, 1984.

Examined and approved this 21 day of Feb 21, 1984.

Edward G. M. Coody  
Jackson County Surveyor

Jackson County, Oregon  
Recorded  
OFFICIAL RECORDS

9:22 FEB 22 1984 A.M.

KATHLEEN S. BECKETT  
CLERK and RECORDER

By [Signature] Deputy

84-02729

9866

9:22

4"  
2"  
Surveyor 50"

STATE OF OREGON )  
                          )ss  
County of Jackson)

AFFIDAVIT OF CORRECTION

I, Robert Joseph Milts, a duly Registered Professional Land Surveyor of the State of Oregon, being first duly sworn, do hereby depose and state that I surveyed the subdivision known as Alder Creek Unit No. 2 - A Planned Community, as recorded in Volume 15 of plats on page 15 of records in Jackson County, Oregon and also filed in the Jackson County Surveyor's office as Survey No. 9818, and that the following correction is required, to-wit:

- 1. At each and every location that reads "Alder Creek - Unit No. 2" it shall be corrected to read "Alder Creek - Phase No. 2" more specifically shown at:

Sheet 1 of 3 - Title; Dedication, line 11; Surveyor's Certificate, line 2.

Sheet 2 of 3 - Title

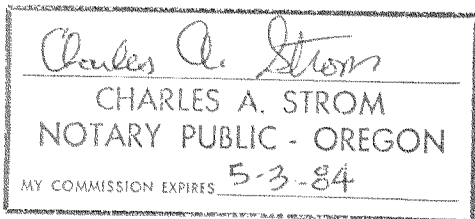

Sheet 3 of 3 - Title

- 2. At each and every location that reads "Alder Creek - Unit No. 1" it shall be corrected to read "Alder Creek - Phase No. 1" more specifically shown at:

Sheet 2 of 3 - 3 places

Sheet 3 of 3 - 2 places

Owner: C. M. Oregon Corporation



Robert Joseph Milts  
Registered Professional Land Surveyor #1270  
Marquess & Associates, Inc.  
1120 E. Jackson Street  
Medford, Oregon 97504

Subscribed and sworn to before me on this 21<sup>st</sup> day of FEBRUARY, 1984.

Examined and approved this 21 day of Feb 21, 1984.

Edward G. M. Cey  
Jackson County Surveyor

Jackson County, Oregon  
Recorded  
OFFICIAL RECORDS

9:22 FEB 22 1984 A.M.

KATHLEEN S. BECKETT  
CLERK and RECORDER

By North Eber, Deputy