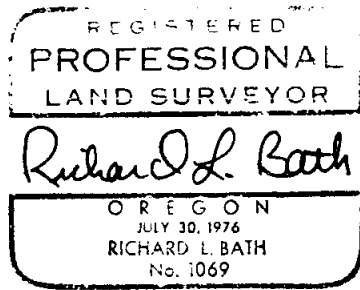


AFFIDAVIT OF AMENDMENT

STATE OF OREGON)
County of Jackson) ss


I, Richard L. Bath, a duly Registered Professional Land Surveyor of the State of Oregon, being first duly sworn, do hereby depose and state that I surveyed the tract of land shown on the map filed in the Jackson County Surveyor's Office as Survey No. 9667, and that the following correction is required, to-wit:

On Sheet 1 of 10 under the heading CROWFOOT ROAD and SOUTH BOUNDARY OF TRACT 121 that certain station for Point No. 75 which reads CFR 13+58.53 POC should be corrected to read CFR 13+36.71 POC



Richard L. Bath
Registered Professional Land
Surveyor #1069
219 N. Oakdale
Medford, Oregon 97501

Subscribed and sworn to before me this
1st day of February, 1984.



Examined and approved this 1 day of Feb, 1984.

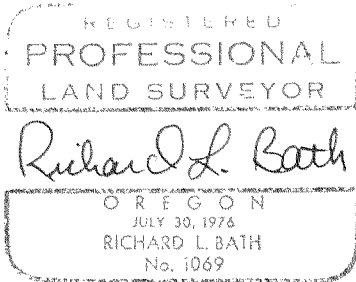
Edward G. McQuay
Jackson County Surveyor

AFFIDAVIT OF AMENDMENT

STATE OF OREGON)
County of Jackson) ss


I, Richard L. Bath, a duly Registered Professional Land Surveyor of the State of Oregon, being first duly sworn, do hereby depose and state that I surveyed the tract of land shown on the map filed in the Jackson County Surveyor's Office as Survey No. 9667, and that the following correction is required, to-wit:

On Sheet 1 of 10 under the heading CROWFOOT ROAD and SOUTH BOUNDARY OF TRACT 121 that certain station for Point No. 75 which reads CFR 13+58.53 POC should be corrected to read CFR 13+36.71 POC



Richard L. Bath
Registered Professional Land Surveyor #1069
219 N. Oakdale
Medford, Oregon 97501

Subscribed and sworn to before me this
1st day of February, 1984.



Examined and approved this 1 day of Feb, 1984.

Edward G. McCarty
Jackson County Surveyor