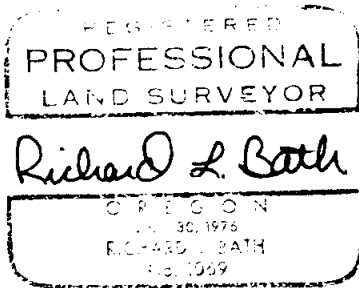


AFFIDAVIT OF AMENDMENT

STATE OF OREGON)
County of Jackson) ss


I, Richard L. Bath, a duly Registered Professional Land Surveyor of the State of Oregon, being first duly sworn, do hereby depose and state that I surveyed the tract of land shown on the map filed in the Jackson County Surveyor's Office as Survey No. 7858, and that the following correction is required, to-wit:

That certain bearing along the East-West centerline of Section 22 which reads S 89° 29' 19" W should be corrected to read S 89° 29' 19" E.



Richard L. Bath
Registered Professional Land Surveyor #1069
219 N. Oakdale
Medford, Oregon 97501

Subscribed and sworn to before me this 1st day of FEBRUARY, 1984.



Examined and approved this 1 day of Feb, 1984.

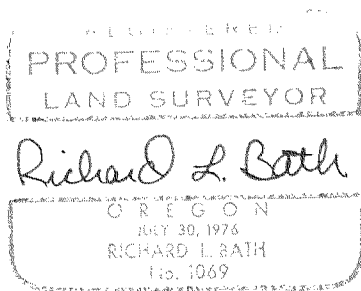
Edward G. McQuay
Jackson County Surveyor

AFFIDAVIT OF AMENDMENT

STATE OF OREGON)
County of Jackson) ss


I, Richard L. Bath, a duly Registered Professional Land Surveyor of the State of Oregon, being first duly sworn, do hereby depose and state that I surveyed the tract of land shown on the map filed in the Jackson County Surveyor's Office as Survey No. 7858, and that the following correction is required, to-wit:

That certain bearing along the East-West centerline of Section 22 which reads S 89° 29' 19" W should be corrected to read S 89° 29' 19" E.



Richard L. Bath
Registered Professional Land Surveyor #1069
219 N. Oakdale
Medford, Oregon 97501

Subscribed and sworn to before me this 1st day of FEBRUARY, 1984.



Examined and approved this 1 day of Feb, 1984.

Edward A. McCarty
Jackson County Surveyor