

9743



SUPPLEMENTAL
SURVEY NARRATIVE TO COMPLY WITH PARAGRAPH 209.250
OREGON REVISED STATUTES

Survey for: Reference is made to Survey No. 4374
Survey by : Charles H. Hurst
765 Sunrise Avenue
Medford, Oregon 97504
Surveyed : September 11, 1970.
Purpose : To amend the map of Survey No. 4374.

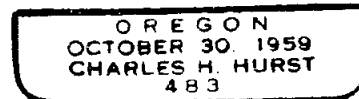
The southwest corner of the most westerly parcel shown on the map for Survey No. 4374 was ~~intended to be~~ witnessed 8.58 feet \pm Easterly from the west line of Section 34.

The guard stake for said witness corner was marked for an 8.47 foot Easterly offset which would reference a position 0.09 feet East of the section line.

September 28, 1983



Charles H. Hurst



SUPPLEMENTAL
SURVEY NARRATIVE TO COMPLY WITH PARAGRAPH 209.250
OREGON REVISED STATUTES

Survey for: Reference is made to Survey No. 4374

Survey by : Charles H. Hurst
765 Sunrise Avenue
Medford, Oregon 97504


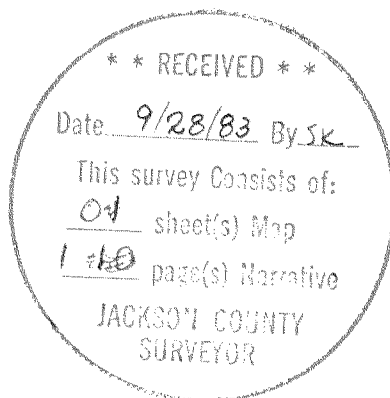
Surveyed : September 11, 1970.

Purpose : To amend the map of Survey No. 4374.

The southwest corner of the most westerly parcel shown on the map for Survey No. 4374 was ~~intended to be~~ witnessed 8.58 feet \pm Easterly from the west line of Section 34.

The guard stake for said witness corner was marked for an 8.47 foot Easterly offset which would reference a position 0.09 feet East of the section line.

September 28, 1983



Charles H. Hurst

