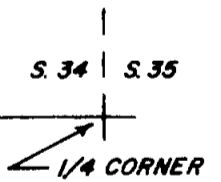


BASIS OF BEARINGS: R.S. 5498



**** RECEIVED ****
 Date 8/16/83 By SK
 This survey consists of:
 - L check/Map
 - L copy to file
 JACOBSON COUNTY
 SURVEYOR

SURVEY FOR: Ruth Paulson	
LOCATION: SE 1/4 of SW 1/4 of NE 1/4 of Section 34, T. 35 S., R. 4 W.W.M., Jackson County, Ore.	
DATE: June 7, 1983	REGISTERED PROFESSIONAL LAND SURVEYOR
SCALE: 1" = 100'	
● FOUND 5/8" STEEL PIN	DARREL W. EDWARDS 741
○ SET 5/8"x30" STEEL PIN	
() RECORD MEASUREMENT	

35 4W 34

SURVEY NARRATIVE TO COMPLY WITH PARAGRAPH 209.250, OREGON REVISED STATUTES.

SURVEY FOR: Ruth Paulson
8116 Amelia Drive
El Cajon, Ca. 92021

SURVEY BY: Darrel W. Edwards
P. O. Box 801
Rogue River, Ore. 97537

LOCATION: Southeast 1/4 of Southwest 1/4 of Northeast 1/4 of Section 34, T. 35 S., R. 4 W. W. M., Jackson County, Oregon.


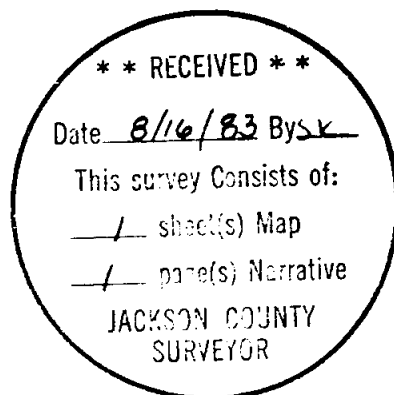
PURPOSE: To survey the East line of the Southeast 1/4 of the Southwest 1/4 of the Northeast 1/4 of Section 34.

PROCEDURE: Traversed the perimeter of the above described tract of land as previously surveyed. Calculated the position of property corners to set from traverse and information taken from RS 5498. Monuments set are 5/8" x 30" steel pins with plastic caps stamped "DW EDWARDS - IS 741".

EQUIPMENT: Lietz TM 20C theodolite, Lietz Red-1 EDM and 200 foot steel tape.

BASIS OF BEARINGS: RS 5498

DATE: June 7, 1983



Darrel W. Edwards

