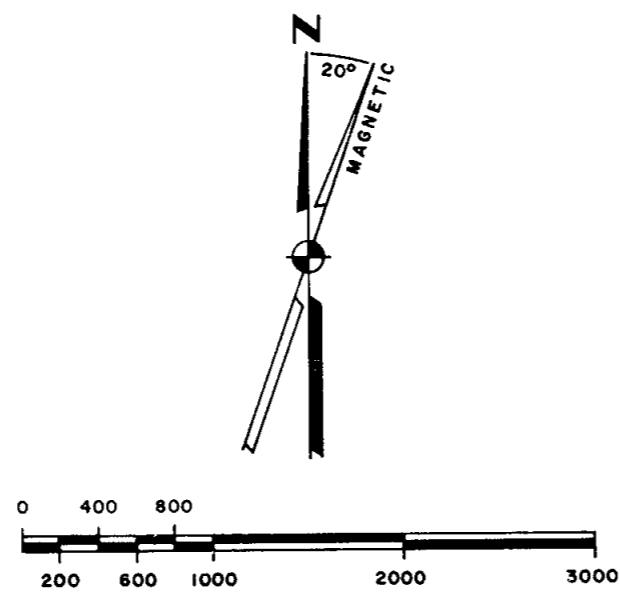


**LEGEND:**  
 ● - FOUND MONUMENT, SEE NARRATIVE FOR DESCRIPTION.  
 ○ - SET 2 1/2" PIPE WITH 3 1/4" ALUMINUM CAP, SEE NARRATIVE.  
 ——— U.S.F.S. BOUNDARY LINES WHICH HAVE RED PAINTED BLAZED TREES AND U.S.F.S. POSTS.  
 ( ) = ORIGINAL GOVERNMENT RECORD.

**BASIS OF BEARINGS:**  
 GRID BEARINGS ORIGINATING FROM U.S.C.B.G.S. STATIONS DUTCHMAN PEAK LOOKOUT AND ASHLAND PEAK, ROTATED COUNTER CLOCKWISE 01°30'57" TO TRUE MERIDIAN BEARING.




TO CONVERT FEET TO METERS DIVIDE DISTANCE (IN FEET) BY 3.28083333

**HISTORY OF SURVEYS:**  
 THE NORTH LINE OF T.41S.,R.1E.,W.M. AND THE INTERIOR LINES OF THE EAST ONE-HALF OF SAID T.41S.,R.1E. WERE SURVEYED BY NATHANIEL FORD, CONTRACT NO. 58, DATED APRIL 18, 1855. THE NORTH ONE-QUARTER CORNER OF SECTION 2 WAS RESET BY RUFUS S. MOORE, CONTRACT NO. 637, DATED MAY 15, 1895. THE CALIFORNIA-OREGON BOUNDARY WAS SURVEYED BY DANIEL G. MAJOR, CONTRACT DATED OCTOBER 1, 1887. THE SOUTH BOUNDARY OF THE STATE OF OREGON WAS SURVEYED BY JESSE APPLGATE, CONTRACT NO. 144, DATED APRIL 12, 1871. THE STATE LINE AND THE ADJACENT SECTIONS ON THE NORTH SIDE OF SAID LINE WERE RESURVEYED BY FRED W. RODOLF, CONTRACT DATED FEBRUARY 15, 1915. IN 1963 THE B.L.M. REPLACED THE FOUND ORIGINAL CORNERS IN THIS AREA WITH BRASS CAPPED PIPES. THE SOUTH ONE-QUARTER CORNER OF SECTION 2; THE NORTHWEST CORNER AND THE WEST ONE-QUARTER CORNER OF SECTION 11; AND THE NORTH ONE-SIXTEENTH CORNER ON THE WEST LINE OF SECTION 14 WERE ESTABLISHED BY KURT C. WEAVER, L.S. 1679, DURING HIS PRIVATE SURVEYS NO. 7786 AND 8119. THE NORTHERLY CORNER BETWEEN LOTS 1 AND 2, THE NORTHEAST CORNER AND THE EAST ONE-QUARTER CORNER OF SECTION 4 WERE SET OR REPLACED BY RICHARD B. DAVIS, L.S. 827, DURING HIS SURVEY NO. 6483.

**SURVEYOR'S CERTIFICATE:**

I, LARRY J. FRIAR, A REGISTERED LAND SURVEYOR IN THE STATE OF OREGON, HEREBY CERTIFY THAT THIS PLAT AND THE NOTES HEREON, OR ATTACHED, ARE A CORRECT REPRESENTATION OF A SURVEY I PERFORMED DURING 1982 AND 1983, FOR THE U.S.D.A. FOREST SERVICE, IN ACCORDANCE WITH THE STATUTES OF THE STATE OF OREGON AND WITH THE ARTICLES OF MY CONTRACT.

*Larry J. Friar*  
 LARRY J. FRIAR L.S. 961



PLAT OF SURVEY FOR  
**U.S. FOREST SERVICE  
 KLAMATH NATIONAL FOREST**

SECTIONS 2, 3, 4, 10, 11, 14 AND 15,  
 TOWNSHIP 41 SOUTH, RANGE 1 EAST, W.M.

JACKSON CO. SCALE: 1" = 1000'  
 OREGON DATE: JULY, 1983

PREPARED BY: FRIAR-MOFFIT AND ASSOCIATES  
 MEDFORD, OREGON

(5) The original corner was established in 1855 by Nathaniel Ford. In 1963 the B.L.M. remonumented said corner with a 3" Pipe with a Brass cap, from which;

- A 9" Fir bears N12°E 52.8', scar visible.
- A 14" Fir bears S59°E 21.8', scar visible.
- A 14" Fir bears S16°W 50.1', scar visible.
- A 14" Fir bears S86°W 65.8', scar visible.

(6) The original corner was established in 1855 by Nathaniel Ford. In 1895 the corner was remonumented by Rufus S. Moore. In 1963 the B.L.M. remonumented said corner with a 2-1/2" Pipe with a Brass cap, from which;

- A 15" Pine bears S72°30'E 63.9', scar visible.
- A 9" Oak bears N83°W 2.7', scar visible.

(7) The corner was re-established in 1979 by Kurt C. Weaver, L.S. No. 1679, during his private survey No. 8119. The corner is marked with a 1" Pipe with a Brass cap, from which;

- A 4" Oak bears N62°E 17.6', scar visible.
- A 3" Oak bears S23°30'E 41.3', scar visible.

(8) The corner was re-established in 1979 by Kurt C. Weaver, L.S. No. 1679, during his private survey No. 8119. The corner is marked with a 1" Pipe with a Brass cap, from which;

- A 5" Oak bears S21°30'W 75.1', scribe visible.
- A 3" Oak bears N58°30'W 9.7', scribe visible.

(9) The original corner was established in 1855 by Nathaniel Ford. The corner was re-established in 1979 by Kurt C. Weaver, L.S. No. 1679, during his private survey No. 8119. Weavers' corner was set in a ravine and is now gone. I set a 2-1/2" Pipe with a 3" Aluminum cap for a reference monument N00°27'40" E, 14.66 feet from the actual one-quarter corner, from which;

- A 10" Cottonwood bears S78°W 18.3', scribed "X" at chest high and BT at the bottom. A brass washer was nailed at the BT scribe stamped LS 961.
- A 7" Fir bears N47°E 50.9', scribed "X" at chest high and BT at the bottom, a Brass washer was nailed at the BT scribe stamped LS 961.

(10) The original corner was established in 1855 by Nathaniel Ford. In 1963 the B.L.M. remonumented said corner with a 2-1/2" Pipe with a Brass cap, from which;

- A 10" Fir bears N23°E 14.3', scar visible.
- A 6" Pine bears S63°E 7.4', scar visible.
- A 8" Fir bears S71°W 22.7', scar visible.
- A 11" Madrone bears N48°W 17.4', scar visible.

(11) The corner was established in 1979 by Kurt C. Weaver, L.S. No. 1679, during his private survey No. 7756. The corner is marked with a 2" Pipe with a Brass cap, from which;

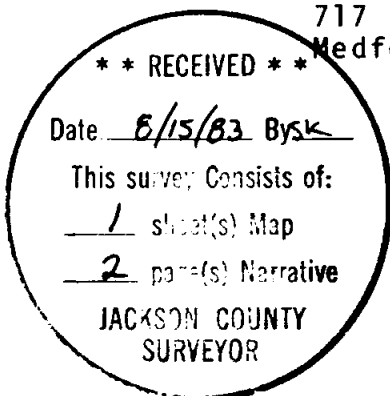
- A 7" Oak bears N84°30'E 29.6', scribe visible.
- A 6" Oak bears S15°W 21.0', scribe visible.

(12) The original corner was set in 1871 by Jesse Applegate. In 1915 Fred W. Rodolf monumented said corner with 3" Pipe with a Brass cap, from which;

- A 8" Fir bears N14°E 25.5', scars visible.
- A 12" Fir bears N04°W 6.8', scars visible.

DATE: July, 1983  
 JOB #82-159  
 KLAMATH NATIONAL FOREST

FRIAR-MOFFIT & ASSOCIATES  
 717 West 10th, Suite 1  
 Medford, OR 97501



## SURVEY NARRATIVE TO COMPLY WITH ORS 209.250

SURVEY FOR: U.S. Department of Agriculture - Forest Service - Klamath National Forest  
1312 Fairlane Road  
Yreka, CA 96097.

LOCATION: Sections 2, 3, 4, 10, 11, 14 and 15,  
Township 41 South, Range 1 East, Willamette  
Meridian, Jackson County, Oregon.

PURPOSE: To mark and post the Boundary lines between private land and National Forest land's and to monument certain corners as shown on the annexed map.

PROCEDURE: U.S.C. and GS Station, Ashland Peak, was occupied, and using Dutchman Peak Lookout Tower as a back sight, distances and angles were measured either directly to controlling corners or to offsets near the controlling corners. This work was accomplished with a Hewlett Packard 3808 and 3800 Electronic measuring devices and a Kern DKM 2AE 1-second Theodolite.

Traverses were then ran along lines to be posted and closed to the controlling corners or offset points.

Offsets were then calculated from the traverse to true line. The lines were then blazed and painted and metal posts with Forest Boundary signs were set at intervisible points along the Boundary lines.

The random traverses along property lines were measured using a Kern K1SE Theodolite and DM 500 and a Topcon GTS 2 Total Station.

Monuments found and used for control and monuments set by this survey are described as follows:

- (1) The corner was established in 1973 by Richard B. Davis, L.S. No. 827, during his survey No. 5483, for the U.S. Forest Service. The corner is marked with a 2-1/2" Pipe with a Brass cap, from which;  
A 7" Pine bears S68°E 12.5', scribe visible.  
A 13" Hemlock bears S53°W 12.1', scribe visible.
- (2) Found the original stone set in 1855 by Nathaniel Ford, from which;  
A 8" Fir bears N45°30'E 4.9', scribe visible.  
A 13" Fir bears N21°W 12.9', scribe visible.
- (3) The original corner was established in 1855 by Nathaniel Ford. In 1973, Richard B. Davis remonumented said corner with a 2-1/2" Pipe with a Brass cap, from which;  
A 20" Fir bears S58°30'E 14.3', scribe visible.  
A 7" Fir bears S48°W 11.6', scribe visible.
- (4) The original corner was established in 1855 by Nathaniel Ford. In 1973, Richard B. Davis remonumented said corner with a 2-1/2" Pipe with a Brass cap, from which;  
A 16" Pine bears S72°E 31.5', scar visible.  
A 12" Pine bears N04°W 19.5', scar visible.