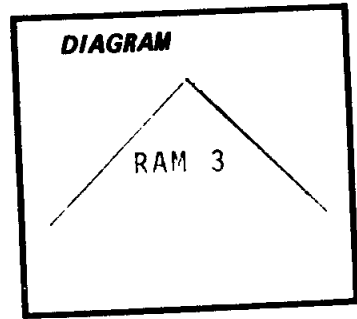


CERTIFIED RECORD OF LAND CORNER MONUMENTATION

9653

History of original corner establishment:

Corner No. three of the Ram Lode was originally set by G. Cleveland Taylor in 1947 during the performance of Mineral Survey No. 879.



Description of corner evidence found:

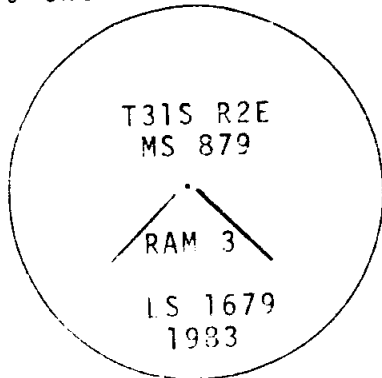
Found a 4"x4"x48" Cedar post exposed 18" in a mound of stone with a finish nail in the top center. The post was marked 879 on the SW'ly side and RAM 3 on the SE'ly side. From which I tie:

A Hemlock 16" dia. w/hld blaze bears record S 3° E 23.5 feet to center.

A White Fir burnt stub 8 feet high, no scribe visible bears N 45° E 13.0 feet (record N 45° E 13.5 feet) to estimated center.

Description of monument and accessories I established to perpetuate the original location of this corner:

I replace said Cedar post with a 2"x30" flanged, galvanized iron pipe with a 2 1/2" brass cap, exposed 3" in a mound of stone, marked as shown. I deposit the Cedar post alongside as a memorial.



REGISTERED
PROFESSIONAL
LAND SURVEYOR

Kurt C. Weaver
OREGON
JULY 14, 1978
KURT C. WEAVER
1679

I mark a White Fir 11" Dia., MS 879 BT, which bears S 75 3/4° E 9.8 feet to the center of the tree at the lower blaze.

Variation = 15 1/2° East.

Witness: Herb Farber

I hereby certify the above corner monument was reestablished as herein described on July 8, 1983.

Office of Surveyor County of Jackson
State of Oregon I hereby certify that the within instrument was filed in this office
for record on the July day of 1983
by _____ (COUNTY OFFICIAL) _____ (DEPUTY)

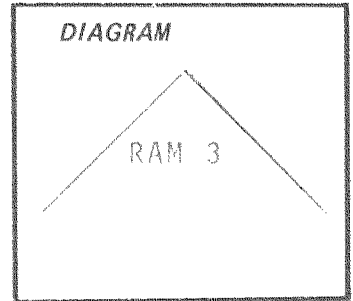
** RECEIVED **
Date 7/11/83 By SK
This survey consists of:
0 sheet(s) Map
1 page(s) Narrative
JACKSON COUNTY
SURVEYOR

CERTIFIED RECORD OF LAND CORNER MONUMENTATION

9653

History of original corner establishment:

Corner No. three of the Ram Lode was originally set by G. Cleveland Taylor in 1947 during the performance of Mineral Survey No. 879.



Description of corner evidence found:


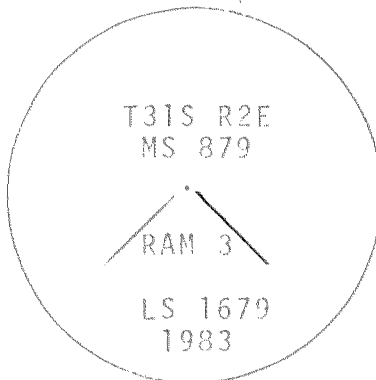
Found a 4"x4"x48" Cedar post exposed 18" in a mound of stone with a finish nail in the top center. The post was marked 879 on the SW'ly side and RAM 3 on the SE'ly side. From which I tie:

A Hemlock 16" dia. w/hld blaze bears record S 3° E 23.5 feet to center.

A White Fir burnt stob 8 feet high, no scribe visible bears N 45° E 13.0 feet (record N 45° E 13.5 feet) to estimated center.

Description of monument and accessories I established to perpetuate the original location of this corner:

I replace said Cedar post with a 2"x30" flanged, galvanized iron pipe with a 2 1/2" brass cap, exposed 3" in a mound of stone, marked as shown. I deposit the Cedar post alongside as a memorial.



I mark a White Fir 11" Dia., MS 879 BT, which bears S 75 3/4° E 9.8 feet to the center of the tree at the lower blaze.

Variation = 15 1/2° East.

Witness: Herb Farber

I hereby certify the above corner monument was reestablished as herein described on July 8, 1983.

Office of Surveyor County of Jackson
State of Oregon I hereby certify that the within instrument was filed in this office
for record on the day of July , 1983.

..... by
(COUNTY OFFICIAL) (DEPUTY)

