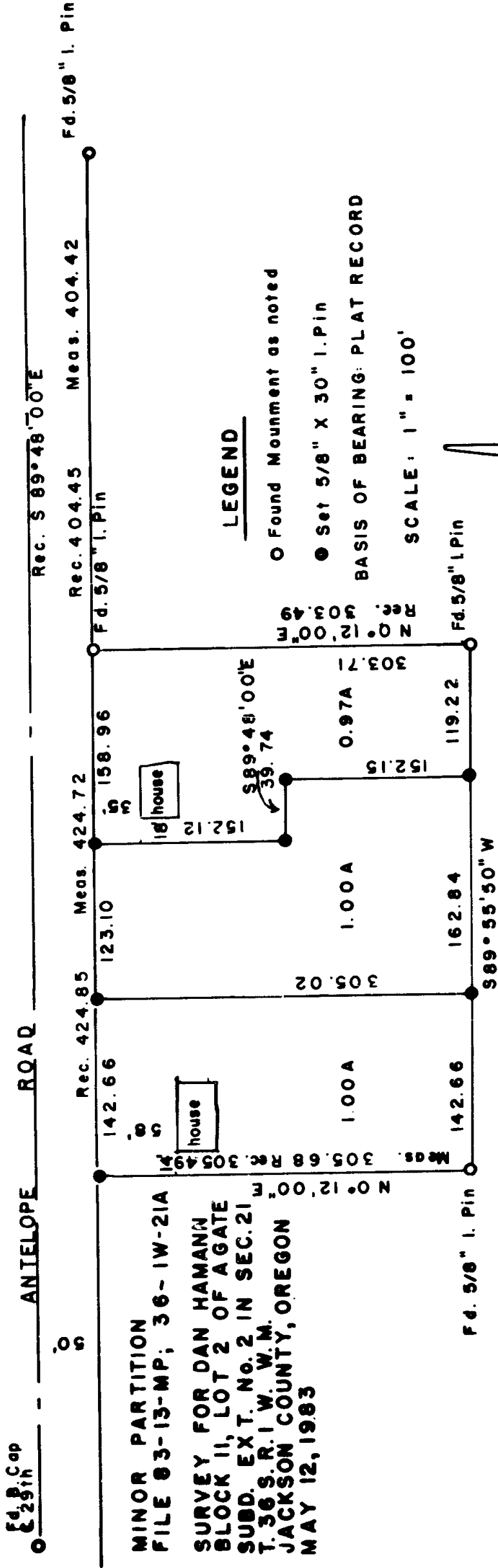


9641

9641



REGISTERED  
**PROFESSIONAL  
 LAND SURVEYOR**  
*Arthur R. Rambo*  
 OREGON  
 MAY 27 1974  
 ARTHUR R. RAMBO  
 No. 1506

Examined and approved this 2 day of June, 1983  
*L. Michael Smith, Planner II*  
 DEPT. OF PLANNING AND DEVELOPMENT

**\*\* RECEIVED \*\***  
 Date **6-22-83** By **RR**  
 This survey consists of:  
 1 sheet  
 1 plat  
 1 original  
 JACKSON COUNTY  
 SURVEYOR

## SURVEY NARRATIVE TO COMPLY WITH PARAGRAPH 209.250 OREGON REVISED STATUTES


FOR: Dan Hamann  
F.C. Box 154  
Butte Falls, Oregon 97522

BY: Arthur R. Rambo P.L.S. 1086  
331 Bluff St.  
Butte Falls, Oregon 97522

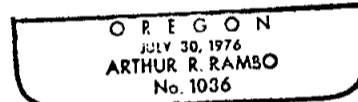
LOCATION: Lot 2 Block 11 Agate Subdivision Extension No. 2 in Section 21  
Township 36S Range 1W W.M. Jackson County, Oregon

PURPOSE: To survey and monument minor partition, file no. 83-13-MP;  
36-1W-21A, in Lot 2 Block 11 Agate Subdivision Extension  
No. 2 Section 21 Township 36S Range 1W W.M.

PROCEDURE: I found all the monuments for Lot 2 except the one at the  
Northwest corner of Lot 2. I also found the monument at  
the centerline of Antelope Road and 28<sup>th</sup> Street and the monument  
at the Northeast corner of Lot 3. I then ran a closed traverse  
survey to these monuments. Then I determined the position of  
the Northwest corner of Lot 2 by proportionate measurement  
and divided Lot 2 into two 1 acre and one .97 acre parcels  
and set monuments as shown on the plat to accompany this report.



*Arthur R. Rambo*



MAY 12, 1983

