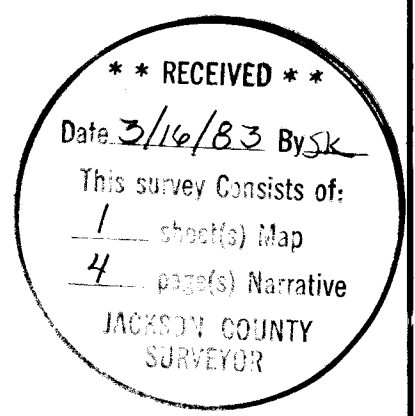
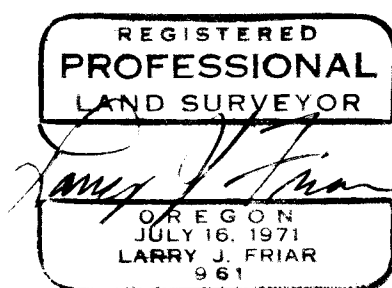


LEGEND:

- ⬡ SEE NARRATIVE FOR DESCRIPTION OF CORNER
- ⊙ = FOUND BUREAU OF LAND MANAGEMENT STANDARD CORNER MONUMENT
- = SET 5/8" x 30" IRON PIN WITH PLASTIC CAP STAMPED FRIAR P.L.S. 961
- PROPERTY LINE BLAZED, PAINTED AND MARKED WITH ALUM. TAGS STAMPED PL I BCC



PLAT OF SURVEY
FOR
BOISE CASCADE CORPORATION

BEING SECTION 12, T. 39 S., R. 2 E., W. M. JACKSON CO., OREGON
 DATE: MARCH, 1983 SCALE: 1" = 400'
 BASIS OF BEARING: B.L.M. 1961 SURVEY RECORD ON NORTH LINE OF THE N.W. 1/4 OF SEC. 12
 SURVEYED BY: FRIAR - MOFFIT & ASSOCIATES MEDFORD, OREGON

17. At the section corner common to Sections 11, 12, 13 and 14 I found a standard B.L.M. brass capped pipe stamped

T39S 2E

S11	S12
S14	S13

1973

from which bears;

- A 14" dia fir N 47° W 24.0 ft, scribe visible
- A 18" dia fir S 43° W 52.2 ft, scribe visible
- A 18" dia fir S 55° E 20.2 ft, shows scar
- A 38" dia pine N 66° E 8.5 ft, opened blaze (original B.T.)

18. At the 1/4 corner common to Sections 12 and 13 I found a standard B.L.M. brass capped monument stamped

T39S 2E

1/4	S12
	S13

1973

from which bears;

- A 13" dia. black oak S 88° W 157.7 ft, scribe visible
- A 25" dia. double pine N 82° E 103.0 ft, scribe visible

19. At the section corner common to Sections 12, 13, 7 and 18 I found a standard B.L.M. brass capped pipe stamped

T39S

S12	S7
S13	S18
R2E	R3E

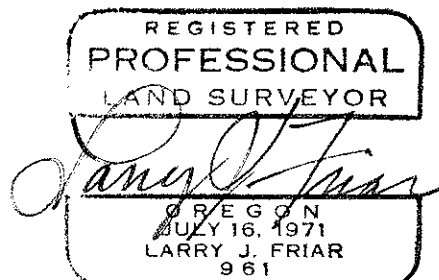
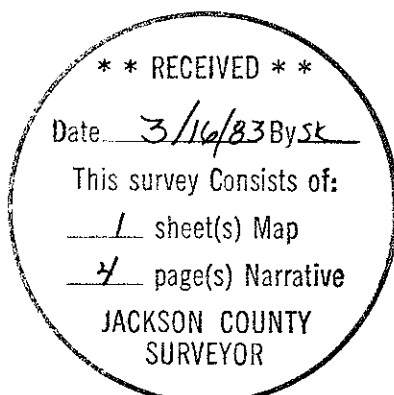
1961

from which bears;

- A black oak 15" dia N 20° E 17.2 ft, opened blaze
- A black oak 15" dia. S 66° E 28.4 ft, shows scar (original B.T.)
- A black oak 16" dia S 72° W 13.2 ft, shows scar (original B.T.)
- A black oak 18" dia N 5° W 27.7 ft, scribe visible (original B.T.)
- A fir 12" dia N 76 1/2° E 23.8 ft, shows scar
- A fir 10" dia (dead) S 55° E 24.8 ft, scribe visible
- A fir 12" dia S 52 1/2° W 23.8 ft, shows scar
- A fir 14" dia N 34° W 11.2 ft, shows scar

DATE: March, 1983

FRIAR-MOFFIT & ASSOCIATES
717 West 10th, Suite 1
Medford, OR 97501
Phone: 503-772-2782



4. At the East 1/16 corner common to Sections 1 and 12 I set a 5/8" x 30" iron pin with plastic cap stamped Friar PLS 961 from which bears;
- A standard B.L.M. brass capped pipe stamped

$$\frac{S\ 1}{S\ 12}\ E\ 1/16$$
1961
bears S 21° 22' E 9.30 ft
A 14" dia fir S 43° E 71.6 ft, scribed E 1/16
S1 BT
A 14" dia cedar N 11° W 51.5 ft, scribed
E 1/16 S1 BT
5. At the section corner common to Sections 1, 6, 12 and 7 I found a standard B.L.M. brass capped pipe monument stamped
- $$\frac{S1\ S6}{S12\ S7}$$
T39S
R2E R3E
1961
from which bears;
- A 12" dia fir S 51° E 22.0 ft, partial scribe visible
A 9" dia fir N 47° E 40.6 ft, partial scribe visible
A 14" dia fir N 38° W 51.0 ft, shows scar
A 24" dia fir S 72° W 19.6 ft, shows scar
6. At the North 1/16 corner common to Sections 12 and 7 I set a 5/8" iron pin with plastic cap stamped Friar PLS 961 from which bears;
- A 12" dia fir S 34° W 12.4 ft, scribed
N 1/16 S12BT
A 12" dia fir N 77° E 33.8 ft, scribed
N 1/16 S7 BT
7. At the Northeast 1/16 corner of Section 12 I set a 5/8" x 30" iron pin with plastic cap stamped Friar PLS 961 from which bears;
- A 10" fir S 55° E 20.9 ft, scribed
NE 1/16 S 12 BT
A 12" fir S 55° W 19.9 ft, scribed
NE 1/16 S12 BT
8. At the Northwest 1/16 corner of Section 12 I set a 5/8" x 30" iron pin with plastic cap stamped Friar PLS 961 from which bears;
- An 8" dia fir S 80° W 26.9 ft, scribed
NW 1/16 S12 BT
An 8" dia fir N 27° E 11.5 ft, scribed
NW 1/16 S12 BT
9. At the 1/4 corner common to Sections 11 and 12 I found a standard B.L.M. brass capped pipe stamped
- T39S2E
1/4 S11Ø S12
1973
from which bears;
- A 16" dia fir N 26° W 32.1 ft, shows scar
A 15" dia oak S 75° W 56.0 ft, scribe visible
A 16" dia pine S 54° E 33.2 ft, scribe visible
A 14" dia oak East 53.5 ft, scribe visible

10. At the center West 1/16 corner common to Section 12 I set a 5/8" x 30" iron pin with plastic cap stamped Friar PLS 961 from which bears;
- A 14" dia pine N 30° E 19.3 ft, scribed
CW 1/16 BT
- A 16" dia fir S 40° E 30.1 ft, scribed
CW 1/16 BT
11. At the 1/4 corner common to Sections 12 and 7 I found a standard B.L.M. brass capped pipe stamped
- T39S
1/4
S12ØS7
R2E R3E
1961
- from which bears;
- A 14" dia fir N 69° E 30.9 ft, shows scar
- A 24" dia fir N 37° W 7.8 ft, shows scar
- A 24" dia pine snag N 36° W 7.3 ft, scribe
1/4S visible
- A 36" dia pine S 67° E 72.6 ft, shows scar
12. At the South 1/16 corner common to Sections 12 and 7 I set a 5/8" x 30" iron pin with plastic cap stamped Friar PLS 961 from which bears;
- A 24" dia sugar pine S 48° W 55.3 ft,
scribed S 1/16 S12 BT
- A 14" dia fir N 72° E 33.1 ft, scribed
S 1/16 S7 BT
13. At the Southeast 1/16 corner common to Section 12 I set a 5/8" x 30" iron pin with plastic cap stamped Friar PLS 961 from which bears;
- An 8" pine S 16° E 24.4 ft, scribed
SE 1/16 S12 BT
- A 10" fir N 88° W 7.8 ft, scribed
SE 1/16 S12 BT
14. At the Center section corner of Section 12 I set a 5/8" x 30" iron pin with plastic cap stamped Friar PLS 961 from which bears;
- A 5" dia oak N 38° W 10.5 ft, scribed
CS 1/16 S12 BT
- A 16" dia pine N 57° E 29.2 ft, scribed
CS 1/16 S12 BT
15. At the Southwest 1/16 corner common to Section 12 I set a 5/8" x 30" iron pin with plastic cap stamped Friar PLS 961 from which bears;
- An 8" dia oak N 66° W 10.9 ft, scribed
SW 1/16 S12 BT
- A 6" dia oak N 08° W 29.7 ft, scribed
SW 1/16 S12 BT
16. At the South 1/16 corner common to Sections 11 and 12 I found a B.L.M. 3" aluminum capped monument stamped
- 39S 2E
S 1/16
S11ØS12
1982
- from which bears;
- A double pine 10" and 12" dia West 170.7
ft, scribe visible
- A 12" dia pine S 71° E 11.2 ft, scribe
visible

SURVEY NARRATIVE TO COMPLY WITH O.R.S. 209.250

SURVEY FOR: Boise Cascade Corporation
P.O. Box 100
Medford, OR 97501

LOCATION: Section 12, Township 39 South, Range 2 East,
Willamette Meridian, Jackson County, Oregon.

PURPOSE: To monument corners and blaze and tag property
lines delineating Boise Cascade Corporation
ownership.

PROCEDURE: Ran a traverse around exterior of Section 12,
tying in all existing corner monuments. Using
this data the fractional subdivision of Section
12 was calculated and random traverses run
along lines to be posted.

The boundary lines were marked from offsets to
the random traverses and 1/16 corner monuments
set as indicated on the annexed map.

At the East 1/16 corner common to Sections
1 and 12, the B.L.M. monumnet was found to be
grossly out of position and it was not used
in this survey.

All of the traverses were made with electronic
measuring devices and theodolites.

The following is a list of monuments and
accessories found and set by this survey:

1. At the section corner common to Sections
1, 2, 11 and 12 I found a B.L.M. standard
brass capped pipe from which bears;
 - A 14" fir (dead) N 31° E 39.3 ft, shows scar
 - A 20" pine S 15° W 60.5 ft, shows scar
 - A 14" fir S 60° E 50.0 ft, shows scar
 - An 8" oak N 85° W 56.8 ft, shows scar

2. At the West 1/16 corner common to sections
1 and 12 I found a standard B.L.M. brass
capped monument stamped

$$\frac{W \ 1/16 \quad S \ 1}{S \ 12}$$

1961

 from which bears;
 - An 11" dia. fir S 8° E 25.8 ft, shows scar
 - A 12" dia. fir N 82° W 14.7 ft, shows scar

3. At the 1/4 corner common to Section 1 and 12
I found a standard B.L.M. brass capped pipe
monument stamped

$$\frac{S \ 1}{S \ 12} \ 1/4$$

T39S. R2E
1961

 from which bears;
 - An 11" dia fir S 13° E 14.6 ft, shows scar
 - A 9" dia fir N 38° E 14.7 ft, shows scar
 - An 8" dia fir snag N 10° W 3.3 ft, no marks
visible (original B.T.)
 - A 25" dia fir S 5° E 13.9 ft, shows scar
(original B.T.)