

LEGEND & NOTES:

- BEARING BASIS = SOLAR
- SEE SURVEY NARRATIVE FOR CORNER DETAILS
- THIS SURVEY AND MAP WAS COMPLETED FOR THE EXCLUSIVE USE OF BOISE CASCADE CORPORATION.
- ⊙ OR ○ FOUND CORNER,
- ⊙ OR ● SET 5/8" X 30" I. ROD (AVE. 26" DEEP) W/YEL. CAP MRKD, "THOMPSON. P.L.S. 1358"
- LINES MARKED W/RED-PAINTED BLAZES, RED FLAGGING, 1 1/2" X 5" ALUM. "P/L BCC" TAGS.

SURVEY TO SET AND MARK CERTAIN BOUNDARIES AND CORNERS FOR BOISE CASCADE CORP., IN SECTION 28
TWP. 33S, RGE. I EAST, W.M., JACKSON CO., OREGON

SCALE: 1 INCH = 400 FEET

** RECEIVED **
 Date 1/19/83 By SK
 This survey consists of:
1 sheet(s) Map
3 page(s) Narrative
 JACKSON COUNTY SURVEYOR

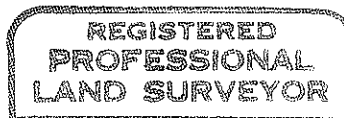
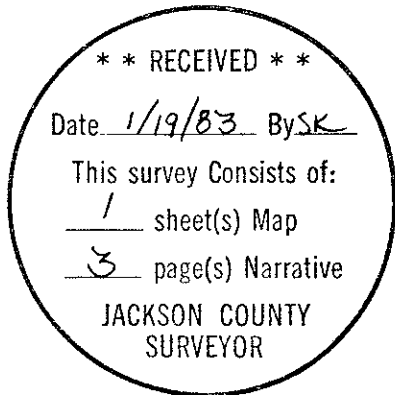


JANUARY 14, 1983 ROBT. M. THOMPSON & ASSOC.
 1140 ACACIA LANE, GRANTS PASS, OR. 97526

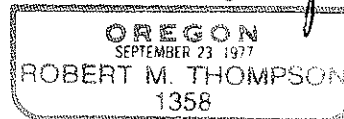
Northeast 1/16 Corner, Set 5/8"X30" I. Rod w/yel.
cap mkd. "P.L.S. 1358", in rocky opening
Scribed "NE1/16 S28 1358 BT" on:
7" W. Oak N12°W 19.6'
7" Y. Pine S72°W 41.9'

Center East 1/16 Corner, Set 5/8"X30" I. Rod exp.1",
w/yel. cap mkd. "P.L.S. 1358"
Scribed "CE 1/16 S28 1358 BT" on:
11" W. Oak S45°W 22.0'
8" W. Oak S86°E 18.5'

January 14, 1983



Robert M. Thompson



¼ Corner Sections 21/28, Not found, set 5/8"X30" I.
 Rod exp. 2" w/yel. cap mkd. "PLS 1358"
 Scribed "¼S (Section No.) 1358 BT" on:
 9" D. Fir N33°W 10.5'
 14" D. Fir S36°W 26.0'

Corner Sections 21,22,27,28, Found P.L.S. No. 583
 1963 leaded reducer on 1½" G.I. Pipe, exp. 20", and B.T.'s
 17" B. Oak N38½°E 23.7' (rec. 23.1'), open face, O.B.T.
 15" W. Oak S69°E 59.6' (rec. 59.4'), rotted stump, O.B.T.
 12" W. Oak S46°W 72.8' (rec. 72.6;), open face, snag, O.B.T.
 18" W. Oak N49°W 38.9', down & dead, O.B.T.
 (Note: no marks visible on this corners O.B.T.'s)
 11" D. Fir N35½°E 19.3' (rec. 19.1', healed faces, 1963
 15" D. Fir S32¼°E 14.5', healed faces, snag, 1963
 9" D. Fir S85°W (B.L.M. rec. S69°W) 18.1', healed faces, snag, 1963
 12" D. Fir S39¼°W 6.6', healed faces, snag, 1963

¼ Corner Sections 28 & 27, Found County Surveyor
 1969 brass cap in 2" G.I. Pipe exp. 6", and B.T.'s:
 21" B. Oak N16°E 62.0' (rec. 60.7'), open face, snag, O.B.T.
 13" B. Oak S82°W (rec. S78°W) 36.3', healed face, O.B.T.
 10" D. Fir S6°E 23.8' to healed face, 1969
 10" Y. Pine S88¼°W 35.6' to healed face, 1969

Corner Sections 27,28,33,34, Found B.L.M. 1974 brass cap
 in 2" G.I. Pipe in stone mound, and B.T.'s:
 10" W. Oak N83°E 107.2', healed faces, O.B.T.
 12" W. Oak S71°E 75.2', rotted faces, O.B.T.
 16" W. Oak N58°W 110.2', healed faces, O.B.T.
 I scribed "T33S R1E S33 1358 BT" on new B.T.
 8" W. Oak S27°W 71.0'

East 1/16 Corner Sections 28/33, Set 5/8"X30" I. Rod w/yel.cap
 exp. 6", mkd. "PLS 1358", in rock mound.
 Falls 18' north of an E-W fence, in open meadow.
 Scribed "E1/16 S (Section No.) 1358 BT" on:
 12" Y. Pine N85½°W 121.9'
 10" W. Oak S36°W 79.4'

¼ Corner Sections 28/33, Found County Surveyor 1967 brass cap
 in 1" G.I. Pipe, and B.T.'s:
 20" W. Oak N19°E 9.4', rotted upper face, O.B.T.
 24" W. Oak S21 3/4°E 15.7', upper face open, O.B.T.
 13" W. Oak S69½°E 45.2', scribe visible, 1967
 15" D. Fir N43°W 22.9', scribe vis., snag, 1967

West 1/16 Corner Sections 28/33, Set 5/8"X30" I. Rod
 exp. 2" w/yel cap. mkd "P.L.S. 1358"
 Scribed "W 1/16 S (Section No.) 1358 BT" on:
 13" I. Cedar N73°E 22.1'
 13" I. Cedar S31°E 30.2'

Center West 1/16 Corner, Set 5/8"X30" I. Rod
 exp. 2" w/yel. cap mkd. "P.L.S. 1358"
 Scribed "CW1/16 S28 1358 BT" on:
 7" D. Fir N56°W 23.5'
 9" D. Fir S2½°W 11.8'

Northwest 1/16 Corner, Set 5/8"X30" I. Rod exp. 2" w/yel.
 cap mkd. "P.L.S. 1358" (100'± SW of top of a knob)
 Scribed "NW 1/16 S28 1358 BT" on:
 10" D. Fir N73°W 9.6'
 17" D. Fir S22°W 26.7'

Center North 1/16 Corner, Set 5/8"X30" I. Rod
 exp. 3" w/yel. cap mkd. "P.L.S. 1358"
 Scribed "CN 1/16 S28 1358 BT" on:
 12" Y. Pine N28°E 42.6'
 8" W. Oak N86°W 22.6'

SURVEY TO SET AND MARK CERTAIN BOUNDARIES AND CORNERS FOR
BOISE CASCADE CORP
IN SECTION 28, T33S, R1E, WM. MER.,
JACKSON COUNTY, OREGON

Narrative Description to comply with Par. 209-250, O.R.S.
(Note 1 map sheet accompanying this narrative.)

FOR: Boise Cascade Corp., Timber & Wood Products Group
P.O. Box 100
Medford, Oregon 97501

BY: Robert M. Thompson & Assoc.
1140 Acacia Lane
Grants Pass, Oregon 97526

PURPOSE: As stated above.

Procedure: The Jackson County Surveyor's Files were researched for all available information on this section, including General Land Office original survey and plat, (survey by Nathaniel Ford in 1855), Jackson County and Bureau of Land Management surveys and corner re-establishments. The existing Government corners for this section were then tied in by an E.D.M. control survey. The required corners and boundaries were then computed and their positions were then surveyed, set and marked in a series of 3 closed-loop traverses. Kern one-second and 20 second theodolites, K&E one-minute theodolite, Tellurometer CA-1000 and K&E Autoranger II E.D.M. equipment were employed (supplemented by steel tape), as accuracy required. The required new corners were set, and specified boundaries were marked with red-painted blazes, red flagging, aluminum "P/L BCC" tags, as shown on my map and further described in this narrative.

Corners set or found in my survey are described as follows. Original Govt. bearing trees (O.B.T.'s) were measured to the original face position. Newer bearing trees were measured to the tree center, unless stated otherwise:

Corner Sections 28,29,32,33, Found County Surveyor 1960 brass cap
in 1" G.I. Pipe in rock mound and Co. Surv. B.T.'s:
10" D. Fir N18½°W 50.0', a rotted stub, 1929
8" D. Fir S19°E 41.3', a rotted stub, 1929
36" B. Oak N50¼°E 70.8', down & dead, scribe visible, 1929
7" W. Oak N65¼°W 29.4' (rec. 29.2'), healed face, 1960
8" W. Oak S39 ¾°W 41.3' (rec. 40.9'), healed face, 1960
7" B. Oak S62°W 19.7' (rec. 19.3'), healed face, 1960

¼ Corner Sections 29 & 28, Not found, set 5/8"X30"
I. Rod exp. 2" w/yel. cap mkd. "P.L.S. 1358"
Scribed "¼S (Section No.) 1358 BT" on:
9" W. Oak N29½°E 18.5'
12" Y. Pine N85°W 36.6'

North 1/16 Corner Sections 29 & 28, Set 5/8"X30" I. Rod
exp. 12" in rock mound w/yel. cap mkd. "P.L.S. 1358"
Scribed "N1/16S (Sec. No.) 1358 BT" on:
5" W. Oak S60°E 28.6'
7" Y. Pine North 23.9'

Corner Sections 20,21,28,29, Found B.L.M. 1958 brass cap in 2"
G.I. Pipe in rock mound and B.T.'s:
18" Oak N48°E 15.9', healed face, O.B.T.
18" Oak S37°E 28.3' (rec.27.7'), rotted face, O.B.T.
30" Oak S22°W 13.2', down & dead, healed face, O.B.T.
15" D. Fir N45½°E 26.8' (rec. 27.7'), healed face, 1958
13" D. Fir S45°E 35.7' (rec. 35.0'), healed face, 1958
13" D. Fir S48°W 17.4' (rec. 16.5'), healed face, 1958
15" D. Fir N62°W 20.4' (rec. 21.1'), healed face, 1958

West 1/16 Corner Sections 21/28, Set 5/8X30" I. Rod
exp. 2", w/yel. cap mkd. "P.L.S. 1358" scribed "W1/16S
(Sec. No.) 1358 BT" on:
10" D. Fir N26°W 27.8'
8" D. Fir S65°E 16.8'