

Scale 1" = 100'

- 5/8" X 30" I. R. Set
- fd. 5/8" I. R. Per Sur. No. 2047

Survey in NW 1/4 Sec. 27 T. 36 S., R. 4 W., W.M.  
Jackson County, Oregon November 12, 1982

Survey for:  
E.E. Dagnan  
600 Schieffelin Gulch Rd.  
Rogue River, Ore.

Survey by:  
Robert Mason  
415 Surrey Dr.  
Grants Pass, Ore.

\*\* RECEIVED \*\*

Date 11-22-82 By Ret

This survey consists of:  
1 sheet(s) Map  
1 page(s) Narrative

JACKSON COUNTY  
SURVEYOR

REGISTERED  
PROFESSIONAL  
LAND SURVEYOR

*Robert Mason*

OREGON  
JULY 22, 1911  
ROBERT MASON  
1911

9460

SURVEY NARRATIVE

SUEVEY in the Northwest Quarter of Section 27, Township 36 South, Range 4 West of the Willamette Meridian, Jackson County, Oregon.

SURVEY FOR: E. E. Dagnan  
600 Schieffelin Gulch Rd.  
Rogue River, Oregon

SURVEY BY: Robert Mason  
415 Surrey Dr.  
Grants Pass, Oregon

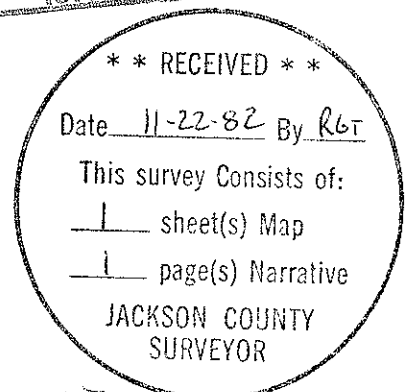
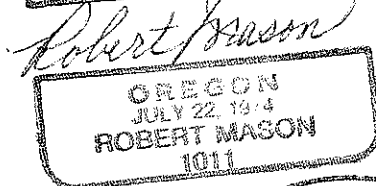
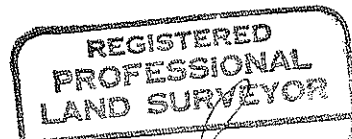
PURPOSE OF SURVEY: To locate existing monuments and to establish those additional monuments necessary to mark the perimeter according to the description provided by Mr. Dagnan.

PROCEDURE: I found the calls in the description to be in accord with Survey No. 2047. I use this survey as a reference and as the basis for bearings.

I begin the survey at the West Quarter corner of Sec. 27, using monuments found to determine my bearings. I then proceed to traverse the perimeter according to description. The monuments found and set are shown on the accompanying plat.

The southeast corner of the Dagnan parcel should be at the intersection of the East-West centerline of Sec. 27 and the West line of Schieffelin Gulch Rd. The monument set is the centerline of a 60 foot wide road easement, Doc. No. 68-10292 and the West line of said Schieffelin Gulch Rd.

SURVEYED November 12, 1982.



36 4X 27