



CORNERS ESTABLISHED THIS SURVEY

Northwest one-sixteenth corner of Section 7, Township 32 South, Range 3 East.

At the corner point, I set a 2 1/2-inch diameter by 30-inch long galvanized iron post with a 2 1/2-inch diameter brass cap marked:

T32S R3E  
NW 1/16 . S7  
1982  
LS1071

From which the following references:

A 10-inch diameter fir bears N02°36'E, 34.60 feet distance, scribed "NW 1/16 S7 LS 1071 BT".

A 6-inch diameter fir bears S27°37' W, 13.90 feet distance, scribed "NW 1/16 S7 LS 1071 BT".

Center north one-sixteenth corner of Section 7, Township 32 South, Range 3 East.

At the corner point, I set a 2 1/2-inch diameter galvanized iron post with a 2 1/2-inch diameter brass cap marked:

T32S R3E  
C  
N 1/16 | S7  
C  
1982  
LS 1071

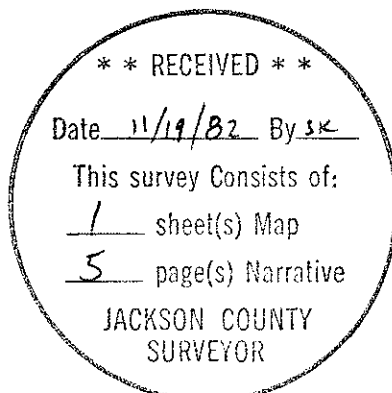
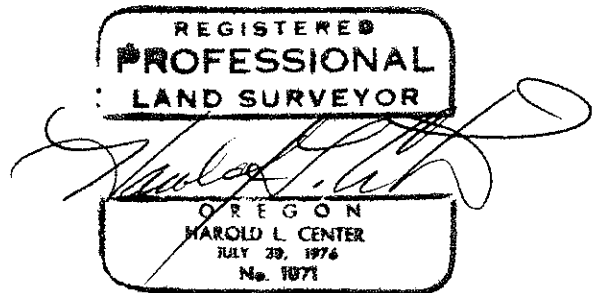
From which the following references:

A 22-inch diameter fir bears S17°57'W, 5.60 feet distance, scribed "CN 1/16 S7 LS 1071 BT."

A 19-inch diameter fir bears N28°25'W, 25.40 feet distance, scribed "CN 1/16 S7 LS 1071 BT."

October 15, 1982

HAROLD L. CENTER  
Registered Professional Land Surveyor  
Oregon Certificate No. 1071



At the corner point, I found a standard Bureau of Land Management brass cap monument marked:

U. S. Dept. of Interior  
Unlawful to Disturb  
T32S      T32S  
R2E      |  
          | S6  
S12      | S7  
          | R3E  
          1965  
Cadastral Surveys  
Bureau of Land Management

From which the following references:

A 14-inch diameter fir bears N61°52'E, 30.30 feet distance, with scribe marks "R3E S6" visible on a partially healed blaze.

A 14-inch diameter hemlock bears S19°46'E, 52.69 feet distance, with scribe marks "T32S R3E S7 BT" visible on a partially healed blaze.

West one-sixteenth corner common to Sections 6 and 7, Township 32 South, Range 3 East.

At the corner point I found a 2½-inch diameter galvanized iron post with a 2½-inch diameter brass cap marked:

T32S      R3E  
          S6  
W 1/16 ———•————  
          S7  
          RPLS 942

From which the following references:

A 23-inch diameter fir bears N25°30'W, 23.75 feet distance, with a healed blaze.

A 37-inch diameter fir bears S76°32'W, 67.40 feet distance, with scribe marks "W 1/16 S7 BT" visible on a partially healed blaze.

One quarter corner common to Sections 6 and 7, Township 32 South, Range 3 East.

At the corner point, I found a 2½-inch diameter galvanized iron post with a 2½-inch diameter brass cap marked:

T32S      R3E  
          S6  
1/4 ———•————  
          S7  
          RPLS 1637

From which the following references:

A 47-inch diameter fir stump bears N48°42'W, 20.40 feet distance.

A 20-inch diameter fir bears N52°02'E, 37.00 feet distance, with a healed blaze.

A 36-inch diameter cedar bears S38°12'W, 18.10 feet distance, with fragments of scribe marks visible on an opened blaze.

A 12-inch diameter fir bears S56°31'W, 29.60 feet distance, with a healed blaze.

From which the following references:

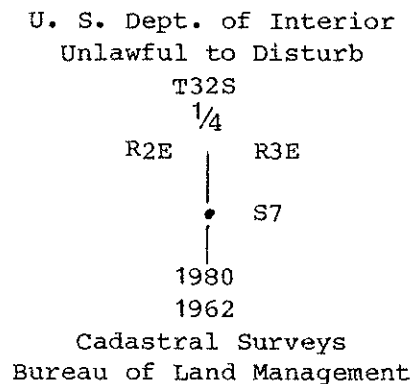
A 23-inch diameter fir bears S12°42'E, 47.60 feet distance, with a healed blaze.

A 19-inch diameter fir bears N87°39'W, 32.46 feet distance, with a healed blaze.

A 13-inch diameter fir bears N38°39'W, 6.30 feet distance, with scribe marks "1/4S" visible on a partially healed blaze.

West one-quarter corner of Section 7, Township 32 South, Range 3 East.

At the corner point, I found a standard Bureau of Land Management brass cap monument marked:



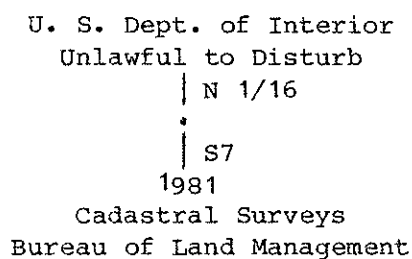
From which the following references:

A 15-inch diameter fir bears N38°10'E, 36.70 feet distance, with a healed blaze.

A 9-inch diameter fir bears N60°26'E, 22.70 feet distance, with scribe marks "1/4" visible on a partially healed blaze.

North one-sixteenth corner of Section 7, Township 32 South, Range 3 East.

At the corner point, I found a standard Bureau of Land Management brass cap monument marked:



From which the following references:

A 13-inch diameter fir bears N55°18'E, 26.30 feet distance, with scribe marks "N 1/16 S7 BT" visible on a partially healed blaze.

A 14-inch diameter fir bears S20°11'E, 16.42 feet distance, with scribe marks "X BT" visible on a partially healed blaze.

Section corner common to Sections 6 and 7, Township 32 South, Range 3 East, and Section 12, Township 32 South, Range 2 East.

A 10-inch diameter fir bears S47°08'E, 22.20 feet distance, with a healed blaze.

An 11-inch diameter fir bears S54°19'W, 20.80 feet distance, with a healed blaze.

North one-sixteenth corner common to Sections 7 and 8, Township 32 South, Range 3 East.

At the corner point, I found a standard Bureau of Land Management brass cap monument marked:

U. S. Dept. of Interior  
 Unlawful to Disturb  
 N 1/16  
 S7 • S8  
 1962  
 Cadastral Surveys  
 Bureau of Land Management

From which the following references:

An 11-inch diameter fir bears S77°58'W, 42.90 feet distance, with a healed blaze.

A 16-inch diameter fir bears N67°50'E, 20.35 feet distance, with a healed blaze.

One-quarter corner common to Sections 7 and 8, Township 32 South, Range 3 East.

At the corner point, I found a standard Bureau of Land Management brass cap monument marked:

U. S. Dept. of Interior  
 Unlawful to Disturb  
 1/4  
 S7 • S8  
 1962  
 Cadastral Surveys  
 Bureau of Land Management

From which the following references:

A 12-inch diameter fir bears N64°04'E, 42.20 feet distance, with a healed blaze.

A 10-inch diameter fir bears S84°48'W, 52.30 feet distance, with scribe marks "1/4 S7 LS 1071 BT" visible on a partially healed double blaze.

Stump hole of a 12-inch diameter yew bears N86°57'W, 21.90 feet distance; scribe marks "1/4 S7 BT" visible on a partially healed blaze on dead and down yew.

One-quarter corner common to Sections 7 and 18, Township 32S, Range 3 East.

At the corner point, I found a standard Bureau of Land Management brass cap monument marked:

U. S. Dept. of Interior  
 Unlawful to Disturb  
 S7  
 1/4 ——— • ———  
 S18  
 Cadastral Surveys  
 Bureau of Land Management

SURVEY NARRATIVE TO COMPLY WITH  
PARAGRAPH 209.250 OREGON REVISED STATUTES

SURVEY FOR:           Rogue River National Forest  
                          P. O. Box 520  
                          Medford, Oregon 97501

LOCATION:               Section 7, Township 32 South, Range 3 East, Willamette  
                          Meridian, Jackson County, Oregon

BASIS OF BEARING:   Solar Observation

PURPOSE:             To establish corners and mark and post National Forest  
                          boundaries within Section 7.

PROCEDURE:           Prior to commencement of this survey, an investigation  
                          of all controlling section and one-quarter section cor-  
                          ners was made. The Bureau of Land Management, Division  
                          of Cadastral Surveys, had remonumented all controlling  
                          corners with the exception of the North one-quarter  
                          corner of Section 7, and the West one-sixteenth corner  
                          common to Sections 6 and 7. These corners were remonu-  
                          mented under Record of Survey No. 8652, dated  
                          September 1980.

With the required controlling corner positions verified, I established a series of traverse lines tying all corners to part of a closed traverse. I then proceeded to subdivide Section 7, monumenting the required corner points and posting property lines as required. Property lines were posted using aluminum posts with National Forest Boundary signs attached. Trees along the property line were blazed and painted with red timber marking paint.

EQUIPMENT USED:     This survey was performed utilizing a Wild T-2  
                          Theodolite and a Hewlett-Packard 3808 Electronic  
                          Distance Meter.

Corners Accepted for Control

Section corner common to Sections 5, 6, 7, and 8, Township 32 South, Range 3 East.

At the corner point, I found a standard Bureau of Land Management brass cap monument marked:

U. S. Dept. of Interior  
Unlawful to Disturb  
T32S   R3E  
S6 | S5  
—+—  
S7 | S8  
1962  
Cadastral Surveys  
Bureau of Land Management

From which the following references:

A 22-inch diameter cedar bears N86°58'W, 24.00 feet distance, with a healed blaze.

A 24-inch diameter fir bears N63°51'E, 60.35 feet distance, with a healed blaze.

A 21-inch diameter fir bears N86°40'E, 47.60 feet distance, with a healed blaze.