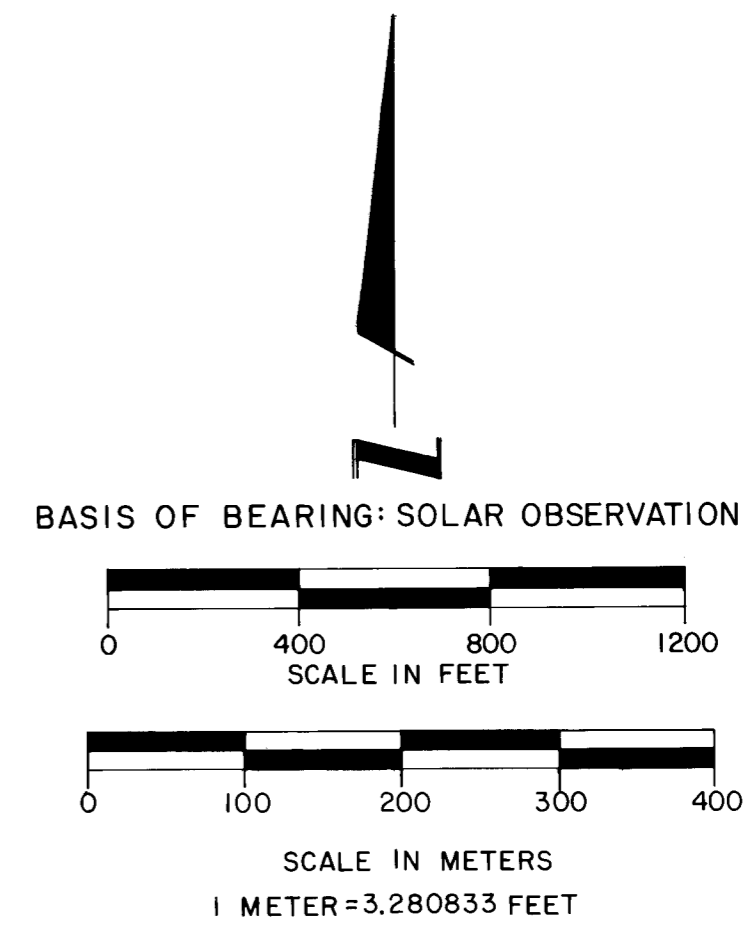


**AMENDED
MAP OF SURVEY
FOR
ROGUE RIVER NATIONAL FOREST
AND
LORIN SEVERSON
OCTOBER 20, 1982**



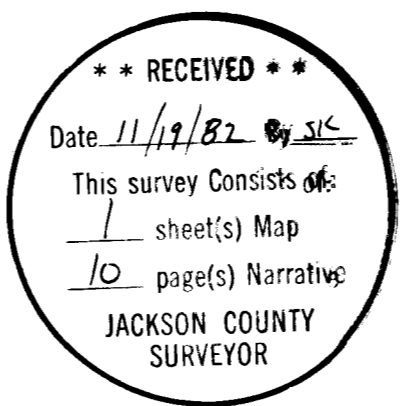
LEGEND

- NATIONAL FOREST BOUNDARY
- FOUND STANDARD BLM MONUMENT
- SET 2 1/2" DIA. x 30" LG. IRON POST WITH 2 1/2" DIA. BRASS CAP

NOTE:
Section 32 was originally subdivided and recorded as Record Survey No. 6950 on September 30, 1977. This survey supersedes and amends that survey. See attached narrative for details requiring corrective resurvey.

CERTIFICATE OF SURVEY

I, HAROLD L. CENTER, REGISTRATION No. 1071 REGISTERED PROFESSIONAL LAND SURVEYOR, STATE OF OREGON, HEREBY CERTIFY THAT THIS PLAT CORRECTLY REPRESENTS A SURVEY MADE BY ME OR UNDER MY DIRECTION IN CONFORMANCE WITH THE LAWS OF THE STATE OF OREGON, AT THE REQUEST OF THE U.S. FOREST SERVICE.



HISTORY OF SURVEYS

Original establishment of the exterior corners were established by Deputy Surveyor Samuel W. Lackland under Contract No. 429 dated January 5, 1882.

A dependent resurvey of the South Boundary of Section 32 was performed by Harold W. Helmark, Cadastral Surveyor of the Branch of Cadastral Surveys, Western Field Office, Bureau of Land Management with that survey approved on April 5, 1978 and "Suspended" due to the recovery of original corner evidence on June 18, 1982. A corrective resurvey was performed during August of 1982 with the results of that survey not approved as of the date of this survey.

Various original controlling corner points were remonumented from original evidence by the Bureau of Land Management in 1964.

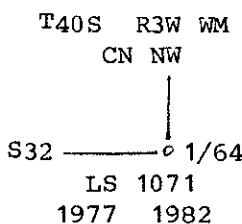
A dependent resurvey and section subdivision was performed by Harold L. Center, Registered Professional Land Surveyor in 1977.

No other surveys of record were recovered.

U.S. DEPARTMENT OF AGRICULTURE FOREST SERVICE REGION 6 ROGUE RIVER NATIONAL FOREST	
DEPENDENT SURVEY AND SECTION SUBDIVISION SECTION 32, T. 40S., R. 3W., W.M. JACKSON COUNTY, OREGON	
REVIEWED BY: <i>[Signature]</i>	DATE 11/4/82
REVIEWED BY: <i>[Signature]</i>	DATE 11-4-82

Center-North Northwest one/sixty-fourth (1/64) corner Section 32, Township 40 South, Range 3 West.

At the corner point I reset my previously established monument and marked the current date to the top of a 2 1/2-inch diameter galvanized iron post with a 2 1/2-inch diameter brass cap marked:



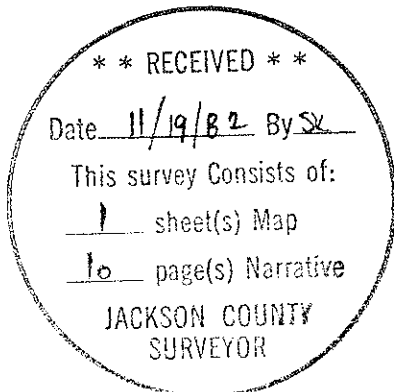
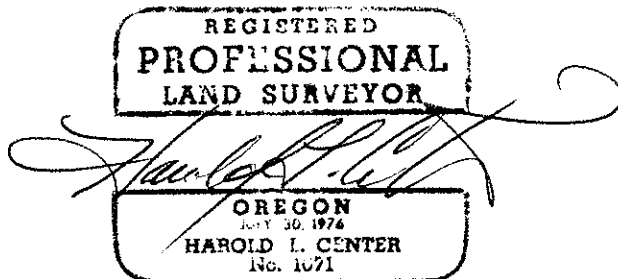
From which the following references:

An 18-inch diameter fir bears S 16° 54' W, 18.90 feet distance with a healed blaze.

A 10-inch diameter fir bears S 66° 03' W 36.00 feet distance with a healed blaze.

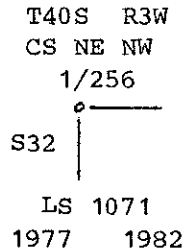
October 20, 1982

HAROLD L. CENTER
Registered Professional Land Surveyor
Oregon Certificate No. 1071



Center South-Northeast-Northwest one-two hundred fifty-six (1/256) corner
 Section 32, Township 40 South, Range 3 West.

At the corner point I reset my previously established monument and added
 the date to a 2½-inch diameter galvanized iron post with a 2½-inch diameter
 brass cap marked:



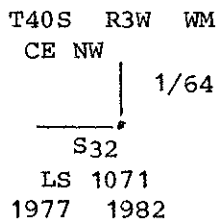
From which the following references:

A 16-inch diameter fir bears S 19° 41' W, 51.00 feet distance with a
 healed blaze.

An 11-inch diameter pine bears S 65° 49' E, 50.40 feet distance.
 Scribed CS NE NW 1/256 S32 LS 1071 BT.

Center East-Northwest one/sixty-fourth (1/64) corner Section 32, Township
 40 South, Range 3 West.

At the corner point I reset my previously established monument and added
 the current date to a 2½-inch diameter galvanized iron post with a 2½-inch
 diameter brass cap marked:



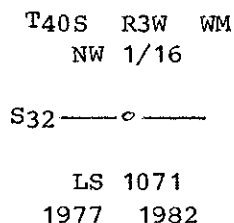
From which the following references:

A 16-inch diameter fir bears S 34° 41' E, 46.90 feet distance. Scribed
 CE NW 1/64 LS 1071 BT.

A 16-inch diameter pine bears S 12° 13' W, 63.20 feet distance with a
 healed blaze.

Northwest one-sixteenth corner Section 32, Township 40 South, Range 3 West.

At the corner point I reset my previously established monument and marked
 the current date to the top of a 2½-inch diameter galvanized iron post with
 a 2½-inch diameter brass cap marked:



From which the following references:

A 15-inch diameter fir bears N 88° 36' E, 15.10 feet distance. Scribed
 NW 1/16 S32 LS 1071 BT.

A 14-inch diameter fir bears S 09° 36' E, 48.10 feet distance with a
 healed blaze.

At the corner point I set a 2½-inch diameter 30-inch long galvanized iron post with a 2½-inch diameter brass cap marked:

T40S R3W
W 1/16
S29
S32
LS 1071
1977
1982

From which the following references:

A bearing object, a ½-inch diameter iron pin set in a mound of stone, bears S 83° 06' E, 16.04 feet distance.

A 28-inch diameter pine bears N 36° 38' W, 70.23 feet distance with a healed blaze.

East-West one/sixty-fourth corner Sections 29 and 32, Township 40 South, Range 3 West.

At the corner point I reset my previously established monument and added the current date to a 2½-inch diameter galvanized iron post with a 2½-inch diameter brass cap marked:

T40S R3W WM
E-W 1/64
S29
S32
LS 1071
1977 1982

From which the following references:

An 11-inch diameter fir bears s 23° 04' W, 3.90 feet distance with a healed blaze.

An 11-inch diameter pine bears N 75° 18' W, 55.50 feet distance with a healed blaze.

Center North-Northeast-Northwest one-two hundred fifty-sixth corner (1/256) Section 32, Township 40 South, Range 3 West.

The corner point is marked by a 17-inch diameter fir tree. In the Northeast corner of this tree I drive a square steel bridge spike to mark the exact corner point. I file an 'X' in the center of said spike and mark the top of the spike as follows:

LS1071
+
1982

In addition, I scribe CN NE NW 1/256 S32 LS 1071 MT on the Northeast face of said tree.

I mark the following references:

A 15-inch diameter fir bears N 24° 54' E, 39.50 feet distance. Scribed CN NE NW 1/256 S32 LS 1071 BT.

An 8-inch diameter fir bears S 63° 32' E, 18.80 feet distance. Scribed X LS 1071 BT.

At the corner point I set a 2½-inch diameter 30-inch long galvanized iron post with a 2½-inch diameter brass cap marked:

T40S R3W
SN 1/64
S31 | S32
LS 1071
1977

From which the following references:

A 10-inch diameter fir bears N 13° 42' E, 21.02 feet distance with a healed blaze.

A 10-inch diameter pine bears S 80° 32' W, 33.80 feet distance, scribe visible.

North one-sixteenth corner common to Sections 31 and 32, Township 40 South, Range 3 West.

At the corner point I set a 2½-inch diameter 30-inch long galvanized iron post with a 2½-inch diameter brass cap marked:

T40S R3W
N 1/16
S31 | S32
LS 1071
1977

From which the following references:

A 12-inch diameter fir bears S 05° 19' E, 40.09 feet distance.

A 16-inch diameter fir bears N 78° 52' W, 48.21 feet distance with a healed blaze.

North-North one/sixty-fourth corner Sections 31 and 32, Township 40 South, Range 3 West.

At the corner point I set a 2½-inch diameter 30-inch long galvanized iron post with a 2½-inch diameter brass cap marked:

T40S R3W
NN 1/64
S31 | S32
LS 1071
1977

From which the following references:

A 19-inch diameter pine bears S 67° 49' E, 38.20 feet distance with partial scribe visible.

An 8-inch diameter oak bears N 14° 49' W, 37.47 feet distance with partial scribe visible.

West one-sixteenth corner common to Sections 29 and 32, Township 40 South, Range 3 West.

At the corner point I found a standard Bureau of Land Management brass cap monument marked:

U.S. Dept. of Interior

Unlawful to Disturb

T40S R3W

$\frac{1}{4}$
 S32 | S33
 1964

Cadastral Surveys

Bureau of Land Management

From which the following references:

A 17-inch diameter pine bears S 45° 02' E, 24.40 feet distance with partial scribe visible.

A 12-inch diameter sawed pine stump bears S 58° 57' W, 29.50 feet distance with a healed blaze.

New reference marked this survey:

A 13-inch diameter pine bears S 76° 38' W, 54.60 feet distance.
Scribed $\frac{1}{4}$ S32 LS 1071 BT.

Note: Accessories marked during Record Survey No. 6950 and found to properly face reset monuments were not reblazed and scribed. Accessories denoting "scribed" were marked as described within this survey. Accessories denoting healed blaze were not reblazed or scribed.

CORNERS ESTABLISHED THIS SURVEY

Center one-quarter corner Section 32, Township 40 South, Range 3 West.

At the corner point I set a 2½-inch diameter 30-inch long galvanized iron post with a 2½-inch diameter brass cap marked:

T40S R3W
 C¼ — | — S32
 LS 1071
 1977 1982

From which the following references:

A 21-inch diameter pine bears N 42° 08' E, 48.60 feet distance.
Scribed C¼ S32 LS 1071 BT.

A 14-inch diameter fir bears S 01° 12' W, 6.50 feet distance. Scribed C¼ S32 LS 1071 BT.

South-North one/sixty-fourth corner Sections 31 and 32, Township 40 South, Range 3 West.

At the corner point I found a standard Bureau of Land Management brass cap monument marked:

U.S. Cadastral Survey
Penalty \$250 For Removal
T40S R3W

*3S0	S29
S31	S32

1964
Bureau of Land Management

*Note: Monument improperly stamped.

From which the following references:

A 19-inch diameter oak bears S 13° 12' W, 14.80 feet distance with a healed blaze.

A 8-inch diameter oak bears S 62° 58' W, 39.40 feet distance with a healed blaze.

A granite rock 1.8 feet by 1.1 feet by 1.3 feet in size, bears N 08° 17' W, 57.10 feet distance marked BXO.

A 10-inch diameter oak bears N 40° 51' E, 93.80 feet distance with a healed blaze.

A 14-inch diameter oak bears S 67° 41' E, 66.40 feet distance with a healed blaze.

A 30-inch diameter pine bears S 21° 34' E, 201.10 feet distance with a pitched over scar with no scribe marks visible.

A sandstone rock outcrop 2.0 feet by 2.8 feet by 2.6 feet in size bears N 13° 26' E, 43.60 feet distance marked BO.

One-quarter corner common to Sections 29 and 32, Township 40 South, Range 3 West.

At the corner point I found a standard Bureau of Land Management brass cap monument marked:

U.S. Cadastral Survey
Penalty \$250 For Removal
T40S R3W

$\frac{1}{4}$	S29	
	S32	

1964
Bureau of Land Management

From which the following references:

A 9-inch diameter oak bears N 46° 12' E, 50.18 feet distance, scribe visible.

A 5-inch diameter oak bears S 19° 12' E, 28.60 feet distance with a healed blaze.

A 10-inch diameter oak bears S 56° 22' E, 46.80 feet distance.

A dead and down 48-inch diameter pine bears N 68° 00' E, 55.10 feet distance (bearing and distance are to center of stump hole).

One-quarter corner common to Sections 32 and 33, Township 40 South, Range 3 West.

EQUIPMENT UTILIZED IN SURVEY:

This survey was performed utilizing a Wild T-2
Theodolite and a Hewlett-Packard 3805-A Electronic
Distance Meter.

Corners Accepted for Control

Section corner common to Section 32, Township 40 South, Range 3 West, and
Section 5, Township 41 South, Range 3 West.

At the corner point I found a standard Bureau of Land Management brass cap
monument marked:

U.S. Dept. of Interior
Unlawful to Disturb
T40S R3W

1/4 ——— $\frac{S32}{S5}$ ———

T41S
1974
1982

Cadastral Surveys
Bureau of Land Management

From which the following references:

Original stone deposited along side monument with a 1/4 marked on North
face and situated to Northeast of monument.

A 14-inch diameter fir bears N 35° 18' E, 20.90 feet distance. Scribe
T40S R3W 1/4 S32 BT visible on a single blaze.

A 15-inch diameter fir bears S 59° 53' W, 26.00 feet distance. Scribe
T41S R3W 1/4 S5 BT on a single blaze.

One-quarter corner common to Sections 31 and 32, Township 40 South, Range 3
West.

At the corner point I found a standard Bureau of Land Management brass cap
monument marked:

U.S. Cadastral Surveys
Penalty \$250 For Removal
T40S R3W

1/4
|
S31 | S32
|
1964

Bureau of Land Management

From which the following references:

A 40-inch diameter fir bears N 15° 34' W, 35.10 feet distance with a
healed blaze.

A 22-inch diameter fir bears N 33° 11' E, 24.40 feet distance. Scribe
marks visible on a partially opened face.

A 9-inch diameter fir bears S 59° 11' E, 15.80 feet distance with a
healed blaze.

Section corner common to Sections 29, 30, 31, and 32, Township 40 South,
Range 3 West.

SURVEY NARRATIVE TO COMPLY WITH
PARAGRAPH 209.250 OREGON REVISED STATUTES

SURVEY FOR: Rogue River National Forest
P. O. Box 520
Medford, Oregon 97501

and

Lorin Severson
2002 French Gulch Road
Jacksonville, OR 97530

LOCATION: Section 32, Township 40 South, Range 3 West,
Willamette Meridian, Jackson County, Oregon.

BASIS OF BEARING: Solar observation

PURPOSE: To correct Record Survey No. 6950, properly monu-
ment, property corners and mark and post private
and National Forest ownership within Section 32.

SPECIAL NOTE: This section was originally subdivided September
30, 1977, and recorded as Record Survey No. 6950
with the Jackson County Surveyor.

This survey supersedes and amends that survey.
This corrective resurvey is a result of the reco-
very of original corner evidence at the position of
the South one-quarter corner Section 32.

PROCEDURE: I began this corrective resurvey by location and
verification of the controlling corners necessary
for the subdivision of this section. Evidence of
the original one-quarter corner Section 32,
Township 40 South, Range 3 West, and Section 5,
Township 41 South, Range 3 West, had been recovered
since the date of Record Survey No. 6950. This
corner point had been reestablished by propor-
tionate measurement by the BLM during a 1974 depen-
dent resurvey of portions of Township 41 South,
Range 3 West. Evidence of the original corner
point was discovered during the spring of 1982.
The BLM was notified of the recovery of this corner
and performed a corrective resurvey during August
of 1982. The original corner point was remonu-
mented by the BLM during the corrective resurvey.
The remaining corners had been remonumented from
original evidence by the BLM in 1964. With the
required corners verified, I performed a series of
closed traverses tying said controlling corners
along with corner monuments established during
Record Survey No. 6950 to a closed traverse.

From this data I established new corner positions
and marked and posted property lines as shown on
the attached map.

Lines posted under Record Survey No. 6950 were
altered as follows: All line posts with attached
signs were removed and new aluminum posts with
National Forest boundary signs attached established
on lines established by this survey. All blazed
trees marked under Record Survey No. 6950 over 3
feet from true line were defaced and painted black.
Lines established by this survey were blazed and
painted with red timber marking paint.