

941 1

Lot 4, Block 1

GRIZZLY INDUSTRIAL PARK SUB

Fd. 5/8" I. Pin

100.00

Set 5/8" I. Pin

Fd. 5/16" I. Pin
w/cap

HERSEY STREET

S 89°56'37" E

30'

30'



Fd. 5/8" I. Pin

ANN ST.

Fd. 5/8" I. Pin

Fd. 1" I. Pipe

MAP OF SURVEY

Located in the SE 1/4 of Section 4, T39S,
R1E, WM, Jackson County, Oregon
For
ALLEN L. REDFIELD

BASIS of BEARING: CS 7037, 6512
and OSHD R/W Map 9B-16-28

- Pins Fd. as Shown
 - Set 5/8" x 30" iron pin
- Scale 1" = 20'
Date: Sept. 14, 1982

**** RECEIVED ****

Date 10-1-82 By R61

This survey consists of:

1 sheet(s) Map

1 page(s) Narrative

JACKSON COUNTY
SURVEYOR

REGISTERED
PROFESSIONAL
LAND SURVEYOR

Vernon C. Neiswanger
OREGON
JULY 12, 1963
VERNON C. NEISWANGER
617

941 1

39-1E-4DC

9411

SURVEY NARRATIVE TO COMPLY WITH O.R.S. 209.250

SURVEY FOR: Mr. & Mrs. Allen L. Redfield
& Mr. Allen Lee Redfield
5474 Yale
Montclair, Ca. 91763

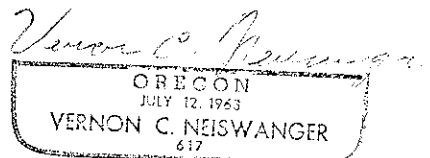
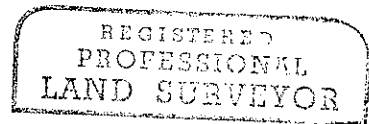
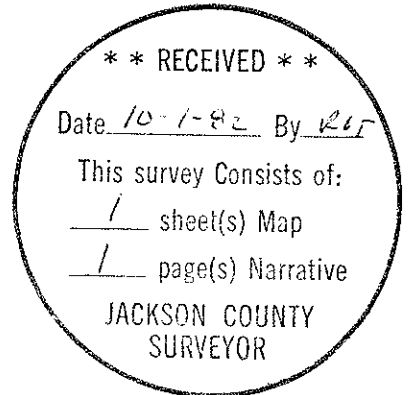
LOCATION: Located in the SE 1/4 of Section 4, T39S, R1E, WM, Jackson County,
Oregon

PURPOSE: To monument the NW corner of Lot 4, Block 1 of Grizzly Industrial
Park Subdivision.

PROCEDURE: The property corner pins were found as shown. Because of the
location of the power poles on the South side of Hersey St. it was
not possible to see between the two pins found on the South side.
By using the pins on the North side for line the pin was set for
the NW corner of Lot 4, Block 1 of the Grizzly Industrial Park
Subdivision by using triangulation.

A Top Con DM-C3 and 20 sec. Theodolite were used to do the
survey.

SURVEYED BY: Oregon State Highway Division
2690 North Pacific Highway
Medford, Oregon 97501
September 14, 1982



9411