

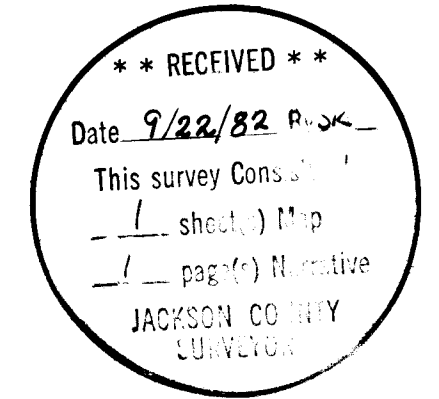
Survey for: Urban Planning, Inc.
c/o Al Zelver

Surveyed by: Marquess & Associates, Inc.
Medford, Oregon
September 1982

Located in: Southeast quarter of Section 28 and the
Northeast quarter of Section 33, Township
37 South, Range 1 West, Willamette
Meridian, City of Medford, Jackson County,
Oregon.

- LEGEND**
- ⊙ Monument Found as Noted
 - ⊘ 5/8" Rebar Found, w/yellow plastic cap marked LS 1270
 - 5/8" x 30" Rebar set, w/yellow plastic cap marked LS 1270

Robert Joseph Mills



SURVEY NARRATIVE TO COMPLY WITH PARAGRAPH 209.250
OREGON REVISED STATUTES

SURVEY FOR: Urban Planning, Inc.
c/o Al Zilver

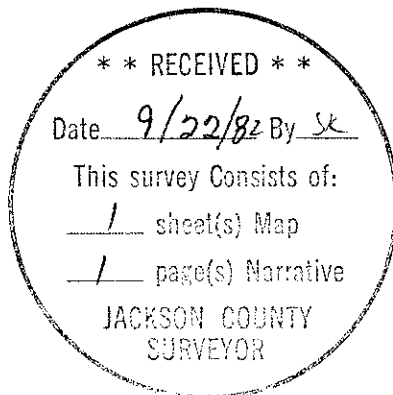
LOCATION: S. E. 1/4 of Section 28 and the N. E. 1/4 of
Section 33, T. 37 S., R. 1 W., W. M., City
of Medford, Jackson County, Oregon.

PURPOSE: To monument the development's 1982 property purchase.

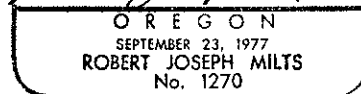
PROCEDURE: Field work has been done by this office and various
monuments were recovered for a survey of the entire
development which covers the area shown by Recorded
Survey No. 1053. The first parcel acquired by the
development was monumented by Recorded Survey No.
9360.

The controlling line for this survey is the relocated
centerline of Barnett Road, which was established
from the found centerline monuments shown.

The westerly lines of this survey were established
by measurements from the relocated centerline of
Barnett Road. The southerly lines were established
from found points on the south boundary of R. S. 9360
which was done by this office.



Robert Joseph Milts



September, 1982

MARQUESS & ASSOCIATES, INC.
1120 E. Jackson St. - P.O. Box 490
Medford, Oregon

Robert Joseph Milts
Professional Land Surveyor