

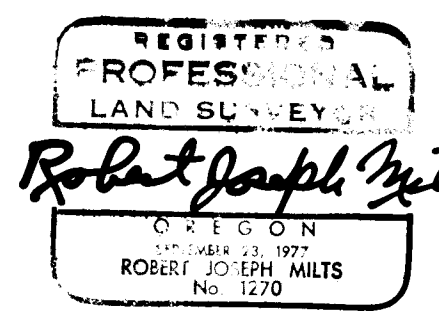
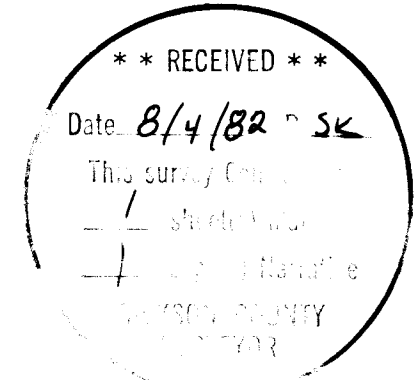
LEGEND

- ⊙ Monument Found as Noted
- 5/8"x30" Rebar set, w/yellow plastic cap marked LS 1270

Survey for: Rogue Valley Village Development Co.
c/o Al Zelver

Surveyed by: Marquess & Associates, Inc.
Medford, Oregon
July 1982

Located in: Southeast quarter of Section 28 and the
Northeast quarter of Section 33, Township
37 South, Range 1 West, Willamette
Meridian, City of Medford, Jackson County,
Oregon.



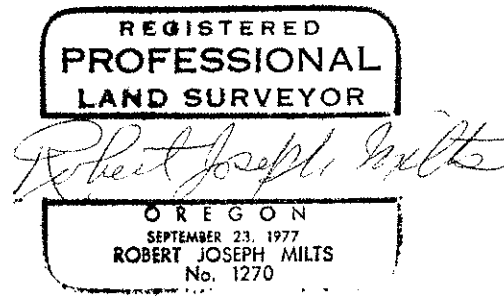
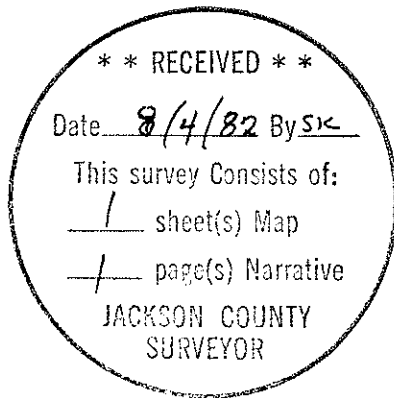
SURVEY NARRATIVE TO COMPLY WITH PARAGRAPH 209.250
OREGON REVISED STATUTES

SURVEY FOR: ROGUE VALLEY VILLAGE DEVELOPMENT CO.
C/O AL ZELVER

LOCATION: S. E. 1/4 of Section 28 and the N. E. 1/4 of Section 33,
T. 37 S., R. 1 W., W. M., City of Medford, Jackson
County, Oregon.

PURPOSE: Field work has been done by this office for a survey
of the proposed Rogue Valley Village, which covers
the area shown by Recorded Survey No. 1053. The
purpose of this survey is to describe and monument
the first parcel to be acquired for the Rogue
Valley Village.

PROCEDURE: The controlling line for this survey is the relocated
centerline of Barnett Road, which was established from
the found centerline monuments shown.



MARQUESS & ASSOCIATES, INC.
1120 E. Jackson St. - P. O. Box 490
Medford, Oregon

Robert Joseph Milts
Professional Land Surveyor