

SURVEY NARRATIVE TO COMPLY WITH
PARAGRAPH 209.250 OREGON REVISED STATUTES

SURVEY FOR: Rogue River National Forest
P.O. Box 520
Medford, Oregon 97501

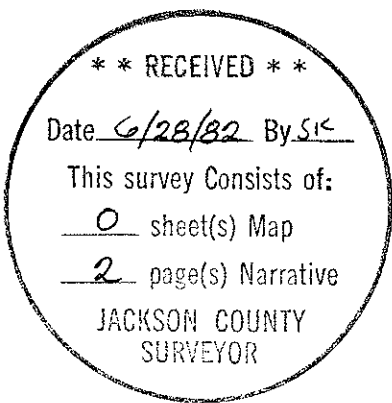
LOCATION: Northwest corner of Section 36, Township 40 South,
Range 3 West, Willamette Meridian, Jackson County,
Oregon.

BASIS OF BEARING: Solar Observation

PURPOSE: To establish a new reference at the northwest corner
of said Section 36.

June 20, 1982

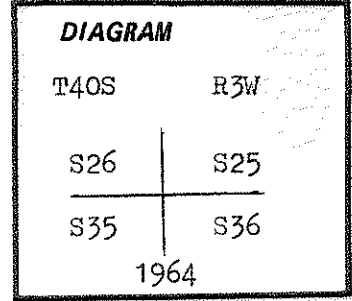
Harold L. Center
Registered Professional Land Surveyor
Oregon Certificate No. 1071



CERTIFIED RECORD OF LAND CORNER MONUMENTATION

History of original corner establishment:

This corner was originally established by Deputy Surveyor Samuel W. Lackland under Contract No. 429, dated January 10, 1882. The corner was remonumented from original evidence by the Bureau of Land Management, Division of Cadastral Surveys, in 1964, at the request of the U.S. Forest Service.



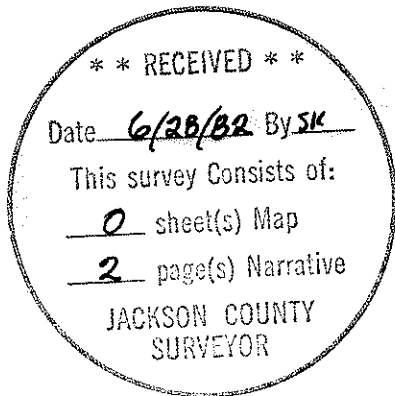
Description of corner evidence found:

At the corner point I found a standard Bureau of Land Management brass cap monument marked as shown in the corner diagram above; from which the following references:

- An 8-inch diameter madrone bears S63° 32'E, 12.0 feet dist., with fragments of scribe marks visible.
 - A 7-inch diameter fir bears S07° 34'E, 14.20 feet dist., with scribe marks visible on a partially healed blaze.
 - A 32-inch diameter pine bears S05° 43'W, 17.67 feet dist., with a healed blaze.
 - A 9-inch diameter fir bears S18° 53'W, 14.98 feet dist., with a partially healed blaze.
 - A broken, decayed fir stump of undetermined size bears N69° 42'W, 17.10 feet dist., no scribe marks visible.
 - A 10-inch diameter pine bears N52° 56'W, 19.50 feet dist., with a healed blaze.
 - A 15-inch diameter fir snag bears N45° 15'E, 32.66 feet dist., with a healed blaze.
 - A 31-inch diameter pine snag bears N56° 24'E, 35.52 feet dist., with a healed blaze.
- Description of monument and accessories established to perpetuate the original location of this corner:

I establish the following new reference:

An 8-inch diameter fir bears N30° 33'E, 47.13 feet dist., scribed "T40S R3W S25 LS 1071 BT".



Office of..... County of.....
 State of....., I hereby certify that the within instrument was filed in this office
 for record on the..... day of....., 19.....

..... by
 (COUNTY OFFICIAL) (DEPUTY)