

MAP OF SURVEY
 LOCATED IN
 S.E. 1/4 of SEC. 16, T.34S., R.1W., W.M.
 CITY OF SHADY COVE
 JACKSON COUNTY, OREGON
 FOR
MICHAEL MALEPSY

HOFFBUHR/BATH & ASSOCIATES, INC.
 219 N. OAKDALE / MEDFORD, OREGON
 BY: ROGER R. ROBERTS R.P.L.S. NO. 1656
 SCALE: 1"=50' MAY 26, 1982
 BASIS OF BEARING SURVEY NO. 5901
 ● = Set 5/8" dia. iron pin w/plastic cap
 ○ = Found 5/8" dia. iron pin
 (74 - 022)

REGISTERED
 PROFESSIONAL
 LAND SURVEYOR

Roger R. Roberts

OREGON
 JULY 14, 1978
 ROGER R. ROBERTS
 1656

**** RECEIVED ****
 Date 6/3/82 By SK
 This survey consists of:
1 sheet(s) Map
1 page(s) Narrative
 JACKSON COUNTY
 SURVEYOR

SURVEY NO. 9310

SURVEY NARRATIVE TO COMPLY WITH PARAGRAPH 209.250
OREGON REVISED STATUTES

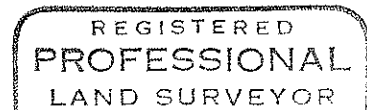
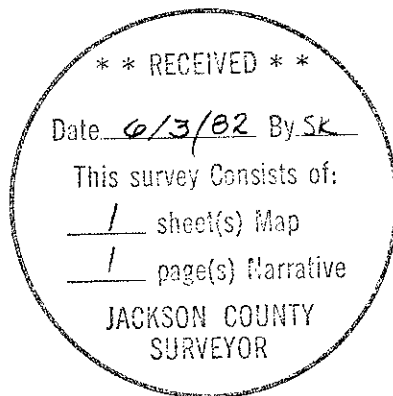
SURVEY FOR: Michael Malepsy
Trails End Real Estate
21675 Highway 62
Shady Cove, Or. 97539

LOCATION: Southeast one-quarter (1/4) of Section 16
in Township 34 South, Range 1 West, Wil-
lamette Meridian, City of Shady Cove, Jackson
County, Oregon

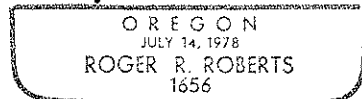
PURPOSE: Monument the parcel as shown on the attached
map

PROCEDURE: Found the monumentation as shown on the attached
map and marked the corners of the parcel as instructed by the
client.

May 26, 1982



Roger R. Roberts



Roger R. Roberts
Hoffbuhr/Bath & Associates, Inc.
219 North Oakdale
Medford, Oregon 97501