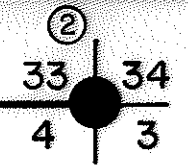
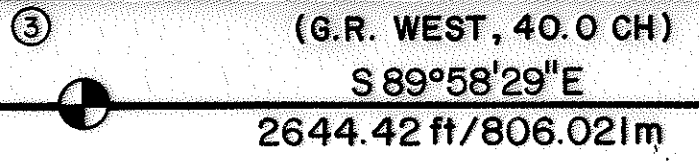
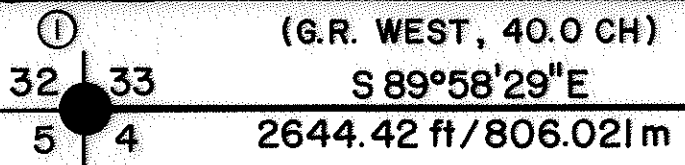


9267

SURVEY NO. 9267



① FOUND BLM BRASS CAP MONUMENT MARKED:

T40S	R3W
S32	S33
S5	S4
T41S	
1967	

② FOUND BLM BRASS CAP MONUMENT MARKED:

T40S	R3W
S33	S34
S4	S3
T41S	
1964	

REFERENCES:
10" DIA. OAK N 59°30'W, 60.20 ft
16" DIA. FIR N 50°23'W, 73.40 ft
NEW REFERENCES:
10" DIA. FIR S 10°03'E, 81.75 ft
19" DIA. FIR S 30°12'W, 134.75 ft
12" DIA. OAK N 60°07'E, 123.15 ft

REFERENCES:
20" DIA. FIR N 51°14'W, 101.30 ft
16" DIA. PINE N 21°24'E, 41.73 ft
17" DIA. FIR S 08°26'W, 79.48 ft
26" DIA. PINE N 76°43'E, 49.89 ft
25" DIA. PINE S 39°28'E, 59.71 ft

NOTE: THIS SURVEY CORRECTS RECORD SURVEY NO. 6764

③ SET 2 1/2" DIA. X 30" LG. GALVANIZED IRON POST WITH 2 1/2" DIA. BRASS CAP MARKED:

T40S	R3W
1/4	S33
	S4
T41S	
LS1071-1977	

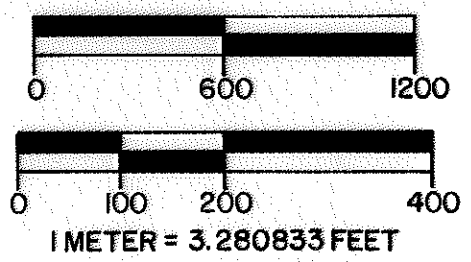
REFERENCES:
12" DIA. FIR BEARS N 12°09'E, 44.97 ft
18" DIA. FIR BEARS S 11°44'E, 49.19 ft
** RECEIVED **

Date: 4/28/82 By SK
This survey consists of:
1 sheet(s) Map
2 page(s) Narrative
JACKSON COUNTY SURVEYOR

REGISTERED PROFESSIONAL LAND SURVEYOR
HAROLD L. CENTER No. 1971

MAP OF SURVEY
LOCATED IN
N 1/2 SEC. 4, T. 41 S., R. 3 W., W. M.
S 1/2 SEC. 33, T. 40 S., R. 3 W., W. M.
JACKSON COUNTY, OREGON
FOR
ROGUE RIVER NATIONAL FOREST
P.O. BOX 520
MEDFORD, OREGON
APRIL 9, 1982

BASIS OF BEARING—SOLAR OBSERVATION



LEGEND

- FOUND STANDARD BLM MONUMENT
- SET MONUMENT AS NOTED ABOVE
- G.R. GOVERNMENT RECORD
- SECTION LINE ESTABLISHED AND POSTED THIS SURVEY

U.S. DEPARTMENT OF AGRICULTURE
FOREST SERVICE
REGION 6 ROGUE RIVER NATIONAL FOREST
REVIEWED BY Donald L. McNeill DATE 27 April 1982
REVIEWED BY R.J. Hathaway DATE 4/27/82

A 12-inch diameter oak bears N 60° 07' E 123.15 feet distance, scribed
T40S R3W S33 LS1082 BT.

Secton corner common to Sections 33 and 34, Township 40 South, Range 3 West
and Sections 3 and 4, Township 41 South, Range 3 West.

At the corner point I found a standard BLM brass cap monument marked:

U.S. Dept. of Interior
Unlawful to Disturb
T40S R3W
S33	S34
S4 | S3
T41S
1964
Cadastral Surveys
Bureau of Land Management

From which the following references:

A 20-inch diameter fir bears N 51° 14' W 101.30 feet distance with a
healed blaze.

A 16-inch diameter pine bears N 21° 24' E 41.73 feet distance, scribe
visible.

A 17-inch diameter fir bears S 08° 26' W 79.48 feet distance with a
healed blaze.

A 26-inch diameter pine bears N 76° 43' E 49.89 feet distance, scribe
visible.

A 25-inch diameter pine bears S 39° 28' E 59.71 feet distance with a
healed blaze.

CORNER ESTABLISHED THIS SURVEY

One-quarter corner common to Section 33, Township 40 South, Range 3 West,
and Section 4, Township 41 South, Range 3 West.

At the corner point I set a 2½-inch diameter galvanized iron post with a
2½-inch diameter brass cap marked:

T40S R3W
1/4 $\frac{S33}{S4}$
T41S
LS 1071 1977

From which the following references:

A 12-inch diameter fir bears N 12° 09' E 44.97 feet distance, scribed ¼
S33 LS 1071 BT.

An 18-inch diameter fir bears S 11° 44' E 49.19 feet distance, scribed
¼ S4 LS 1071 BT.

April 9, 1982

HAROLD L. CENTER
Registered Professional Land Surveyor
Oregon Certificate No. 1071

** RECEIVED **

Date 4/28/82 By SK

This survey Consists of:

1 sheet(s) Map

2 page(s) Narrative

JACKSON COUNTY
SURVEYOR

REGISTERED
PROFESSIONAL
LAND SURVEYOR

OREGON
JULY 16, 1973
HAROLD L. CENTER
No. 1071

AMENDED

Survey No. 6764

Page 1 of 2

SURVEY NARRATIVE TO COMPLY WITH PARAGRAPH

209.250 OREGON REVISED STATUS

SURVEY FOR: Rogue River National Forest
P. O. Box 520
Medford, Oregon 97501

LOCATION: North half (1/2) Section 4, Township 41 South, Range 3 West, and the South half (1/2) Section 33, Township 40 South, Range 3 West, Willamette Meridian, Jackson County, Oregon.

BASIS OF BEARING: Solar Observations

PURPOSE: To correct record of survey File No. 6764. An error was discovered in the reestablishment of the North One-Quarter common to Section 4, Township 41 South, Range 3 West, and the South One-Quarter Corner Section 33, Township 40 South, Range 3 West, Willamette Meridian, Oregon.

PROCEDURES: A closed traverse was ran tying the Northeast and Northwest Section Corners. From this data, the correct position for this corner was determined and verified the error made in locating this corner point in 1977. Additional search was performed for evidence of the original corner. This search failed to produce evidence of the original corner and I reset the monument established in 1977 at the correct location.

Corners Accepted for Control:

Section corner common to Sections 32 and 33, Township 40 South, Range 3 West, and Sections 4 and 5, Township 41 South, Range 3 West.

At the corner point I found a Standard Bureau of Land Management Brass Cap marked:

U. S. Dept. of Interior
Unlawful to Disturb

T40S	R3W
S32	S33
S5	S4
T41S	
1967	
Cadastral Surveys	
Bureau of Land Management	

From which the following references:

A 10-inch diameter oak bears N 59° 30' W 60.20 feet distance, scribe visible.

A 16-inch diameter fir bears N 50° 23' W 73.40 feet distance.

New References:

A 10-inch diameter fir bears S 10°03' E 81.75 feet distance, scribed T41S R3W S4 LS1071 BT.

A 19-inch diameter fir bears S 30° 12' W 134.75 feet distance, scribed T41S R3W S5 LS1071 BT.