

JACKSONVILLE HWY.

S89°12'55"E
60.05'

Fd. 3/4" Iron Bolt

N 87°48'51"W 239.40'
(1962 field notes for Survey No. 2053
show N87°49'35"W 239.41')
(Survey No. 2053 = N87°59'40"W 240.12')

Fd. 3/4" Iron Bolt
NW Corner Lot 6

S89°40'00"W 130.04'
(Rec. 130.00')

N00°13'20"W 47.54'
(Rec. 47.72')

"L" Corner
D.L.C. No. 76
Fd. Brass Disk
15" deep

CLOVER LANE

S/N 2053

LOT 6

O' HARBAUGH'S SUBDIVISION

Monument placed in record position
from evidence of 1962 survey

289.15' (Rec. 289.32')
S00°05'55"W 456.29' (Rec. 456.40')
BASIS OF BEARING

167.14' (Rec. 167.08')

S.W. Corner Lot 6
Fd. 1" Iron Pipe
exposed 2"

MAP OF SURVEY

LOCATED IN
D.L.C. NO. 76

S.E. 1/4 of SEC. 26, T.37S., R.2W., W.M.
JACKSON COUNTY, OREGON
FOR

PACIFIC POWER & LIGHT CO.

HOFFBUHR/BATH & ASSOCIATES, INC.
219 N. OAKDALE MEDFORD, OREGON

BY: RICHARD L. BATH R.R.L.S. NO. 1069
SCALE: 1" = 50' FEBRUARY 23, 1982
BASIS OF BEARING S/N 2053

⊙ = Set 5/8" x 24" Iron Pin w/ Yellow Cap
tagged "R. BATH L.S. 1069"

S/N = Survey No.

REGISTERED
PROFESSIONAL
LAND SURVEYOR

Richard L. Bath

OREGON
JULY 30, 1976
RICHARD L. BATH
No. 1069

** RECEIVED **

Date 3/2/82 By SK

This survey consists of:

1 sheet(s) Map

1 page(s) Narrative

JACKSON COUNTY
SURVEYOR

6130

6318

37 001 26 00

SURVEY NO. 9213

SURVEY NARRATIVE TO COMPLY WITH PARAGRAPH 209.250
OREGON REVISED STATUTES

SURVEY FOR: Pacific Power & Light Co.
c/o John Klosterman
Public Service Bldg.
Portland, Or. 97204

LOCATION: Southeast one-quarter (1/4) of Section 26,
Township 37 South, Range 2 West, Willamette
Meridian, Jackson County, Oregon 97501

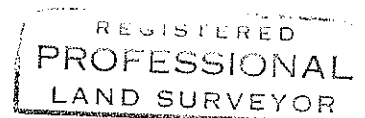
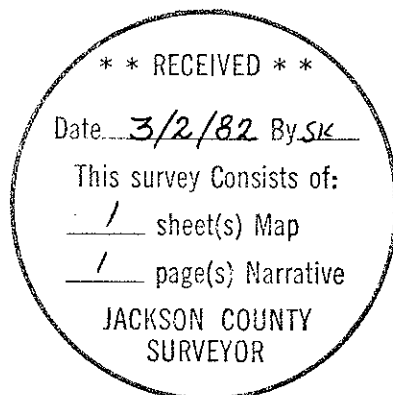
PURPOSE: To resurvey and monument the line as shown on
the attached map

PROCEDURE: Using found monuments and field data as acquired
by field notes for a survey performed by L.P Lovejoy L.S. 262 in
1962, the record position of the lost 5/8 inch iron pin was de-
termined and reset.

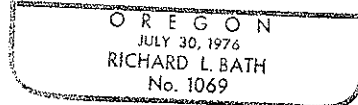
A discrepancy was found between the 1 1/2 inch iron pipe and
the 3/4 inch iron bolt on Jacksonville Highway. Survey No. 2053
shows South 87° 59' 40" East 240.12 feet between the two monuments
whereas a review of the 1962 field notes for that job found an er-
ror made in the computations. The bearing and distance should
have read South 87° 49' 35" East 239.41 feet which compares with
the measurement made for this resurvey.

Basis of bearing: Survey No. 2053

February 23, 1982



Richard L. Bath



Richard L. Bath
Hoffbuhr/Bath & Associates, Inc.
219 North Oakdale
Medford, Or. 97501