JACKSON COUNTY 9171
DEPARTMENT OF PUBLIC WORKS
Located Line

STAGE ROAD SOUTH

HIGHWAY 238 — BELLINGER LANE

JANUARY 1982

SCALE: 1" = 100'

● Indicates set 5/8" x 30" iron pin with yellow plastic cap marked "Jackson Co. Public Works", & guard post. All pins are at right angles to centerline and set flush, unless otherwise noted.

⊕ Indicates existing iron pin, unless otherwise noted. Distances to pins are measured at right angles to centerline.

Basis of Bearing: 1970 Road Dept. field notes on Stage Road South on file with the County Engineer.

Purpose of Survey: To define the boundaries of the road right-of-way owned by Jackson County.

Procedure: Retraced line according to 1970 Jackson County Road Records. All coordinates based on 1982 survey.

Right-of-Way: Acquired by deed and petition.

Survey Completed: January 1982

REGISTERED PROFESSIONAL LAND SURVEYOR
OREGON
JAN. 21, 1982

JACKSON COUNTY
RECEIVED
JAN 25 1982
SURVEYOR

WILLIAM J. GADDIS
DEPUTY DIRECTOR OF PUBLIC WORKS
2200 ANTELOPE ROAD
WHITE CITY, OREGON

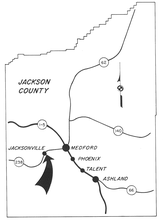

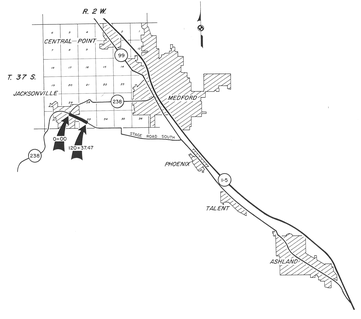

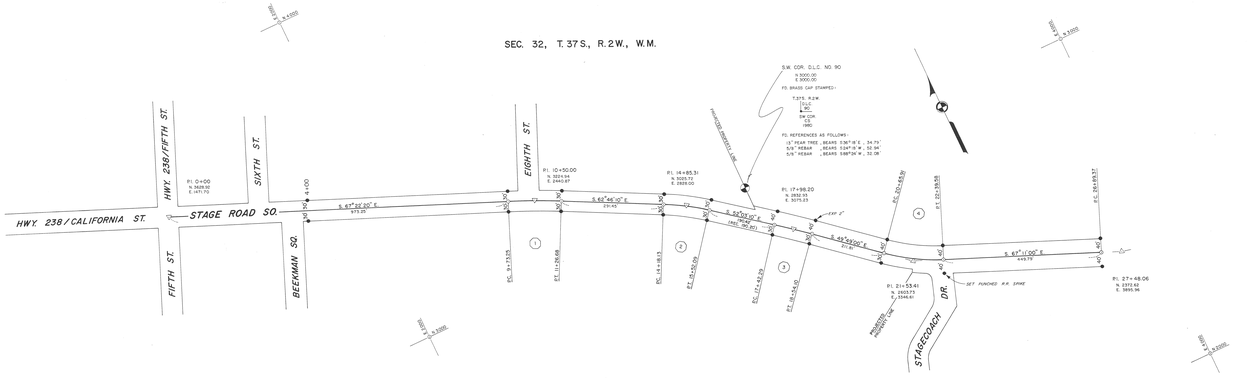

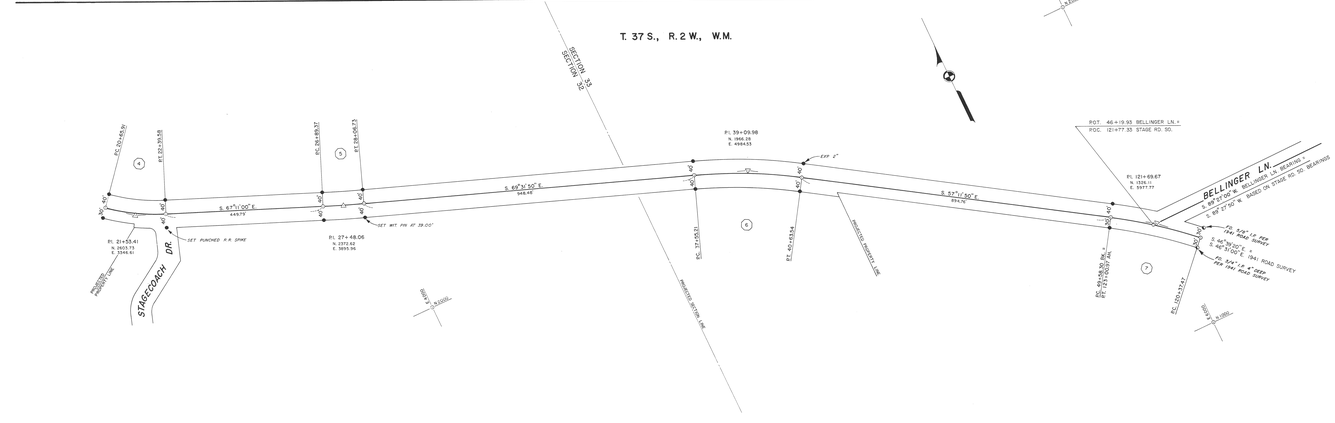

CURVE DATA

1	Δ = 6°16'10"	5	Δ = 8°30'19"
	D = 8° 21'		D = 8° 13'
	T = 76.75'		T = 98.95'
	L = 153.45'		L = 117.36'
2	Δ = 10°42'00"	6	Δ = 10°20'00"
	D = 8° 55'		D = 4° 45'
	T = 67.61'		T = 154.77'
	L = 133.96'		L = 309.33'
3	Δ = 17°14'10"	7	Δ = 10°52'30"
	D = 8° 45'		D = 4° 45'
	T = 55.91'		T = 152.41'
	L = 110.81'		L = 303.54'
4	Δ = 13°52'00"		
	D = 10° 13'		
	T = 87.50'		
	L = 175.67'		