

SURVEY NARRATIVE TO COMPLY WITH
PARAGRAPH 209.250 OREGON REVISED STATUTES

SURVEY FOR: Rogue River National Forest
P. O. Box 520
Medford, OR 97501

LOCATION: Section 33, Township 32 South, Range 4 East,
Willamette Meridian, Jackson County, Oregon.

BASIS OF BEARING: Solar observation


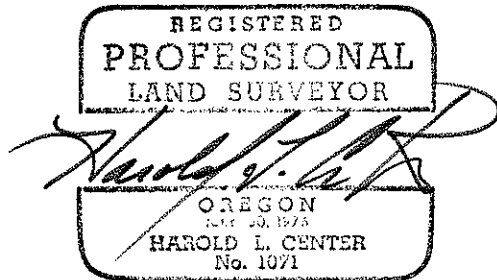
PURPOSE: To remonument original corner points from recovered
evidence.

PROCEDURE: Utilizing a Random Line traverse along the south
boundary of Section 33, ties were made to blazes
dating to the year of the original survey and
topographic calls. This data was correlated and
search areas determined. Evidence was recovered
for the South one-quarter and Southeast section
corner of Section 33. I then remonument these cor-
ners as described on the attached Records of Land
Corner Monumentation.

NOTE: This narrative is accompanied by two Corner Record
Monumentation Documents. No map of survey was pre-
pared.

December 7, 1981

HAROLD L. CENTER
Registered Professional Land Surveyor
Oregon Certificate No. 1071



CERTIFIED RECORD OF LAND CORNER MONUMENTATION

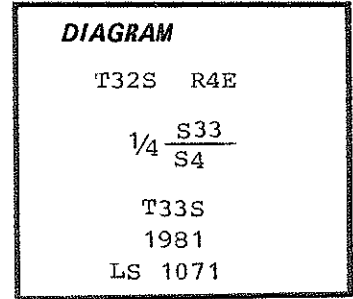
History of original corner establishment:

Original corner point was established by Rufus S. Moore under Contract No. 504 dated May 27, 1884. At the corner point Moore set a 24-inch by 20-inch by 6-inch diameter basalt stone with 1/4 marked on the north face of stone.

From which the following accessories:

A hemlock 25-inches in diameter bears N.47°W. 37 links.

A hemlock 10-inches in diameter bears S.25°E. 22 links.



Description of corner evidence found:

At the corner point I found a 26-inch by 20-inch by 6-inch diameter basalt stone with 1/4 marked on the north face of the stone. I find no evidence of the original accessories marked to reference this corner point.

Description of monument and accessories I established to perpetuate the

original location of this corner: I remove said stone monument and at the exact corner point I set a 2 1/2-inch diameter galvanized iron post with a 2 1/2-inch diameter brass cap attached. I mark the brass cap as shown in the corner diagram in the upper right of this document.

From which the following references:

A 13-inch diameter hemlock bears S.19° 22'E. 18.18 feet distance, scribed 1/4S4LS1071 BT.

A 26-inch diameter fir bears N.25° 33'W. 95.12 feet distance, scribed 1/4S33LS1071 BT.

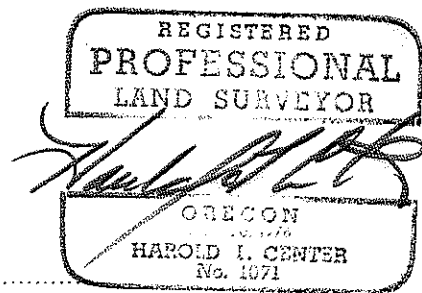
Note - South bank of the middle fork of the Rogue River bears North 15.00 feet distance.

Date - December 15, 1981

Basis of Bearing - Solar observation

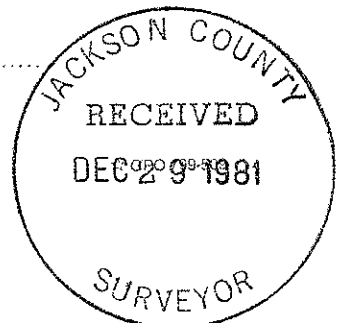
Distances measured to the side center of the trees marked as references. (Reference Section 4-85 BLM - Manual of Surveying Instructions 1973.)

HAROLD L. CENTER
Registered Professional Land Surveyor
Oregon Certificate No. 1071



Office of..... County of.....
State of....., I hereby certify that the within instrument was filed in this office
for record on the..... day of....., 19.....

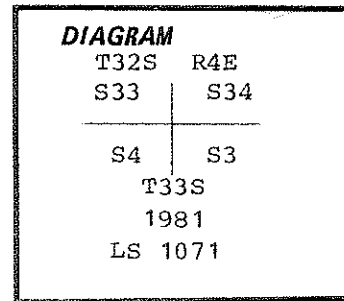
..... by
(COUNTY OFFICIAL) (DEPUTY)



CERTIFIED RECORD OF LAND CORNER MONUMENTATION

History of original corner establishment:

Original corner point was established by Rufus S. Moore under Contract No. 504 dated May 27, 1884. At the original corner point Moore set a 14-inch by 10-inch by 10-inch stone marked with 3 notches on the east and west edges of said stone.



From which the following references:

- A fir 6-inches in diameter bears N.47°E. 23 links.
- A hemlock 12-inches in diameter bears S.32°E. 26 links.
- A fir 8-inches in diameter bears S.15°W. 19 links.
- A fir 15-inches in diameter bears N.28°W. 10 links.

Description of corner evidence found:

At the corner point I found, firmly set, a 13-inch by 10-inch by 10-inch diameter stone marked with 3 groves on the east and 2 full groves and a portion of the third grove on the west side of said stone. The only remains of the original accessories marked by Moore are a root hole depression, 14-inches in diameter, bears N.27°58'W. 7.28 feet distance. No evidence of remaining trees were identified.

Description of monument and accessories I established to perpetuate the original location of this corner:

I remove said stone and at the exact corner point I set a 2 1/2-inch diameter galvanized iron post with a 2 1/2-inch diameter brass cap marked as shown in the corner diagram in the upper right of this document.

From which the following references:


- A 59-inch diameter pine bears S.76°48'W. 19.15 feet distance, scribed T33SR4ES4LS1071 BT.
- A 23-inch diameter fir bears N.11°27'W. 62.86 feet distance, scribed T32SR4ES3LS1071 BT.
- A 22-inch diameter fir bears N.52°27'E. 28.30 feet distance, scribed T32SR4ES34LS1071 BT.
- A 29-inch diameter fir bears S.31°19'E. 30.40 feet distance, scribed T33SR4ES3LS1071 BT.

Date - December 15, 1981

Basis of bearing - Solar observation

Distances measured to the side center of the trees marked as references
(Reference Section 4-85 BLM - Manual of Surveying Instructions 1973)

HAROLD L. CENTER
Registered Professional Land Surveyor
Oregon Certificate No. 1071



Office of..... County of.....
State of....., I hereby certify that the within instrument was filed in this office
for record on the..... day of....., 19.....

..... by
(COUNTY OFFICIAL) (DEPUTY)

