

From which the following references:

A 17-inch diameter fir bears S. 05° 54' E., 42.60 feet distance.
Scribed C¹/₄ S2 LS 1071 BT.

A 17-inch diameter pine bears N. 80° 11' W., 37.10 feet distance.
Scribed C¹/₄ S2 LS 1071 BT.

A 1 3/4-inch diameter vehicle axle, origin unknown, found firmly set
bears S. 69° 35' E., 33.90 feet distance.

Center-west one-sixteenth corner of Section 2, Township 38 South, Range 4
East.

At the corner point I set a 2 1/2-inch diameter galvanized iron post with a
2 1/2-inch diameter brass cap marked:

T38S R4E
W 1/16
C — o — C
LS 1071
1981

From which the following references:

An 11-inch diameter Douglas-fir bears N. 56° 35' W., 31.60 feet
distance. Scribed CW 1/16 S2 LS 1071 BT.

A 15-inch diameter fir bears N. 08° 32' E., 19.00 feet distance.
Scribed CW 1/16 S2 LS 1071 BT.

Northwest one-sixteenth corner of Section 2, Township 38 South, Range 4
East.

At the corner position I set a 2 1/2-inch diameter galvanized iron post with a
2 1/2-inch diameter brass cap marked:

T38S R4E
NW 1/16
— o —
|
S2
LS 1071
1981

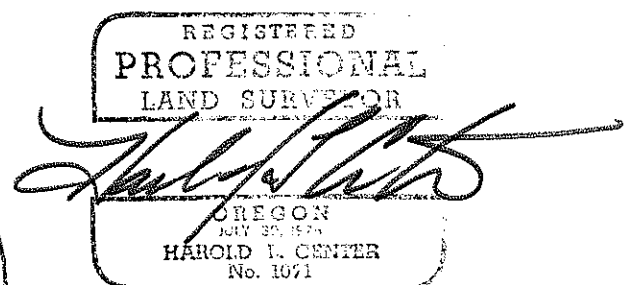

From which the following references:

A 12-inch diameter fir bears S. 88° 46' E., 65.90 feet distance.
Scribed NW 1/16 S2 LS 1071 BT.

A 10-inch diameter Douglas-fir bears S. 21° 56' W., 16.30 feet
distance. Scribed NW 1/16 S2 LS 1071 BT.

September 20, 1981

HAROLD L. CENTER
Registered Professional Land Surveyor
Oregon Certificate No. 1071



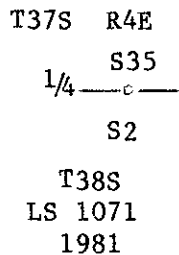
A 17-inch diameter fir bears S. 80° 27' E., 20.90 feet distance.
 Scribing BT visible.

An 18-inch diameter fir stump bears S. 53° 52' E., 5.50 feet distance,
 with an opened blaze.

CORNERS ESTABLISHED THIS SURVEY

One-quarter corner common to Section 35, Township 37 South, Range 4 East,
 and Section 2, Township 38 South, Range 4 East.

At the corner point I set a 2½-inch diameter galvanized iron post with a
 2½-inch diameter brass cap marked:



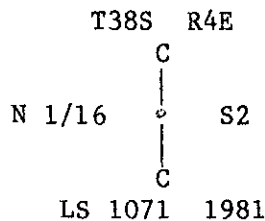
From which the following references:

An 8-inch diameter fir bears N. 19° 22' W., 53.90 feet distance.
 Scribed ¼ S35 LS 1071 BT.

A 14-inch diameter fir bears S. 01° 58' E., 89.10 feet distance.
 Scribed ¼ S2 LS 1071 BT.

Center-north one-sixteenth corner of Section 2, Township 38 south, Range 4
 East.

At the corner point I set a 2½-inch diameter galvanized iron post with a
 2½-inch diameter brass cap marked:



From which the following references:

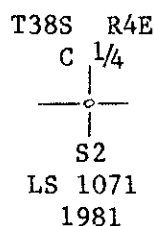
A 13-inch diameter Douglas-fir bears S. 60° 11' W., 16.10 feet
 distance. Scribed CN 1/16 S2 LS 1071 BT.

A 15-inch diameter pine bears N. 54° 20' W., 15.80 feet distance.
 Scribed CN 1/16 S2 LS 1071 BT.

A 1½-inch diameter iron pipe, origin unknown, bears N. 23° 18' E.,
 58.00 feet distance.

Center one-quarter corner of Section 2, Township 38 South, Range 4 East.

At the corner point I set a 2½-inch diameter galvanized iron post with a
 2½-inch diameter brass cap marked:



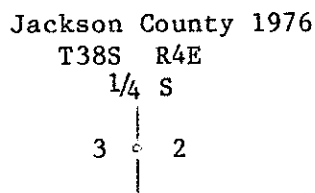
A 13-inch diameter yew bears S. 19° 45' W., 18.30 feet distance.
Portions of scribing visible on split face.

A 11-inch diameter fir bears N. 17° 09' W., 36.30 feet distance.
Healed blaze.

A 13-inch diameter dead and down fir bears N. 29° 21' W., 10.20 feet distance. Scribing T38 R S3 visible.

One-quarter corner common to Sections 2 and 3, Township 38 South, Range 4 East.

At the corner point I found a standard Jackson County Surveyor's brass cap monument, oriented in a southerly direction marked:



From which the following references:

A 12-inch diameter fir stump bears S. 07° 58' W., 23.60 feet distance.

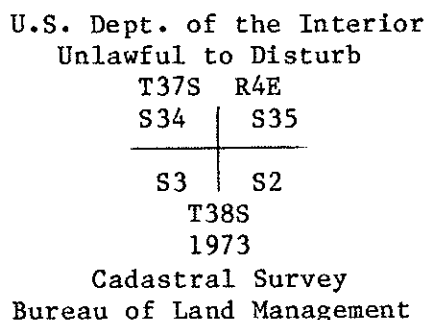
A 9-inch diameter fir bears N. 64° 42' W., 3.90 feet distance. Scribing CS BT visible.

A badly decomposed 26-inch diameter fir stump bears N. 09° 52' W., 22.10 feet distance to face. Scribing BT visible.

A 20-inch diameter fir bears N. 28° 11' E., 16.20 feet distance. Scribing CS BT visible.

Section corner common to Sections 34 and 35, Township 37 South, Range 4 East, and Sections 2 and 3, Township 38 South, Range 4 East.

At the corner point I found a standard Bureau of Land Management monument marked:



From which the following references:

A 5-inch diameter yew bears S. 38° 22' W., 5.80 feet distance. Scribing 38S R4E S3 BT visible.

A 24-inch diameter Douglas-fir bears N. 63° 41' W., 53.60 feet distance. Scribing 34 BT visible.

A 17-inch diameter dead and down fir bears N. 14° 29' W., 17.80 feet distance. Healed blaze.

A 15-inch diameter fir bears N. 52° 44' E., 47.80 feet distance. Healed blaze.

An 18-inch diameter fir snag bears N. 59° 22' E., 26.40 feet distance. Scribing R4E visible.

From which the following references:

- A 15-inch diameter fir stump bears N. 57° 00' E., 23.20 feet distance. Scribing 8 R4E S1 visible.
- A 21-inch diameter fir bears N. 63° 07' E., 37.30 feet distance. Scribing 38S R4E S1 BT visible.
- A 18-inch diameter yew bears S. 59° 47' E., 173.25 feet distance. Scribing T38S R4E S12 BT visible.
- A 21-inch diameter pine bears S. 32° 03' W., 45.20 feet distance. Partially healed blaze.
- A 24-inch diameter fir snag bears S. 82° 36' W., 19.00 feet distance.
- An 18-inch diameter fir bears N. 83° 48' W., 19.70 feet distance.
- A 27-inch diameter pine stump bears N. 43° 54' W., 10.10 feet distance.

One-quarter corner common to Sections 2 and 11, Township 38 South, Range 4 East.

At the corner point I found a standard Jackson County Surveyor's brass cap monument marked:

Jackson County
 T38S R4E
 2
 1/4 S ——— 1976
 11

From which the following references:

- A 14-inch diameter fir bears N. 27° 11' E., 31.60 feet distance, with a partially healed blaze.
- A 16-inch diameter fir bears S. 21° 29' W., 37.50 feet distance, with a partially healed blaze.
- A 22-inch diameter fir stump bears S. 42° 40' W., 6.50 feet distance. Scribing BT visible.

Section corner common to Sections 2, 3, 10 and 11, Township 38 South, Range 4 East.

At the corner point I found a standard Bureau of Land Management monument marked:

U. S. Dept. of the Interior
 Unlawful to Disturb
 T38S R4E
 S3 | S2
 ———
 S10 | S11
 1973
 Cadastral Survey
 Bureau of Land Management

From which the following references:

- A 30-inch diameter fir stump bears N. 27° 17' E., 9.10 feet distance. Healed blaze.
- An 8-inch diameter yew bears N. 53° 56' E., 85.50 feet distance. Scribing 38S R4 S2 BT visible.
- A 25-inch diameter fir bears S. 31° 56' E., 18.90 feet distance. Scribing T38 R4E 11 visible.

Corners Accepted For Control

Section corner common to Sections 35 and 36, Township 37 South, Range 4 East, and Sections 1 and 2, Township 38 South, Range 4 East.

At the corner point I found a standard Bureau of Land Management brass cap monument marked:

U. S. Dept. of the Interior
Unlawful to Disturb
T37S R4E
S35 | S36

S2 | S1
T38S
1973
Cadastral Survey
Bureau of Land Management

From which the following references:

A 19-inch diameter fir bears N. 33° 30' E., 59.20 feet distance.
Partially healed blaze with portions of scribe visible.

A 13-inch diameter fir bears S. 61° 30' E., 39.10 feet distance.
Partially healed blaze with S. R4E S1 BT visible.

A 12-inch diameter fir bears S. 34° 00' W., 39.80 feet distance.
Partially healed blaze with R4E S2 BT visible.

A 38-inch diameter fir stump bears S. 68° 16' W., 16.50 feet distance.
Stump has been partially up-rooted.

A 30-inch diameter fir snag bears N. 17° 00' W., 44.20 feet distance.

New reference:

A 14-inch diameter fir bears N. 31° 09' W., 13.50 feet distance.
Scribed T37S R4E S35 LS 1071 BT.

One-quarter corner common to Sections 1 and 2, Township 38 South, Range 4 East.

At the corner point I found the monument as established by me under Record of Survey No. 8500.

From which the following references:

A 14-inch diameter pine bears N. 53° 14' E., 12.38 feet distance.
Scribing 1/4 S1 LS 1071 BT visible.

A 13-inch diameter pine bears S. 34° 55' E., 18.19 feet distance.
Scribing X BT visible.

Section corner common to Sections 1, 2, 11 and 12, Township 38 South, Range 4 East.

At the corner point I found a standard Bureau of Land Management monument marked:

U. S. Dept. of the Interior
Unlawful to Disturb
T38S R4E
S2 | S1

S11 | S12
1973
Cadastral Survey
Bureau of Land Management

SURVEY NARRATIVE TO COMPLY WITH
PARAGRAPH 209.250 OREGON REVISED STATUTES

SURVEY FOR: Rogue River National Forest
P. O. Box 520
Medford, Oregon 97501

LOCATION: Section 2, Township 38 South, Range 4 East,
Willamette Meridian, Jackson County, Oregon.

PURPOSE: To establish corners and mark and post National
Forest boundaries within Section 2.

PROCEDURE: Prior to commencement of this survey an investiga-
tion of controlling corners was made. All corners
had been recovered and remonumented by either the
Bureau of Land Management or Jackson County
Surveyor with the exception of the east and north
one-quarter corners. The east one-quarter corner
was set by proportionate measurement by me as part
of Record of Survey No. 8500, dated August 25,
1980, and the north one-quarter corner was searched
for and not found.

With the required controlling corners verified, I
established a series of traverse lines tying all
corners to part of a closed traverse.

From this information, a search area was determined
for the missing north one-quarter corner. An
extensive search for evidence proved unsuccessful.
Inquiries were made of the adjoining landowners,
concerning the position of this missing corner.
Neither landowner was able to provide acceptable
testimony as to the position of the original
corner. Unable to locate any trace of the original
monument or accessories, I reestablish this corner
by proportionate measure. Utilizing the above
corner control I proceeded to subdivide the section
as shown on the attached map of survey. Unrecorded
monuments were found near the center one-quarter
and center-north one-sixteenth corner positions of
Section 2, and the west one-sixteenth corner posi-
tion common to Section 35, Township 37 South, Range
4 East, and Section 2, Township 38 South, Range 4
East. See attached map of survey for ties to these
monuments. Landowners were unable to provide
testimony concerning the origin or accuracy of
these unrecorded monuments. In addition, two
5/8-inch diameter iron pins were found along the
Dead Indian County Road in the west half of the
southwest one-quarter of Section 2, one at the top
of cut and the other at the toe of the fill of the
Dead Indian Road. No information regarding the
origin of these monuments could be obtained from
the Jackson County Surveyor or the Jackson County
Road Department.

True lines were posted with aluminum posts with
National Forest Boundary signs attached. Trees
along the true line were blazed and painted with
red tree marking paint.

This survey was performed utilizing a Wild T-2
Theodolite and a Hewlett-Packard 3805A Electronic
Distance Meter.