

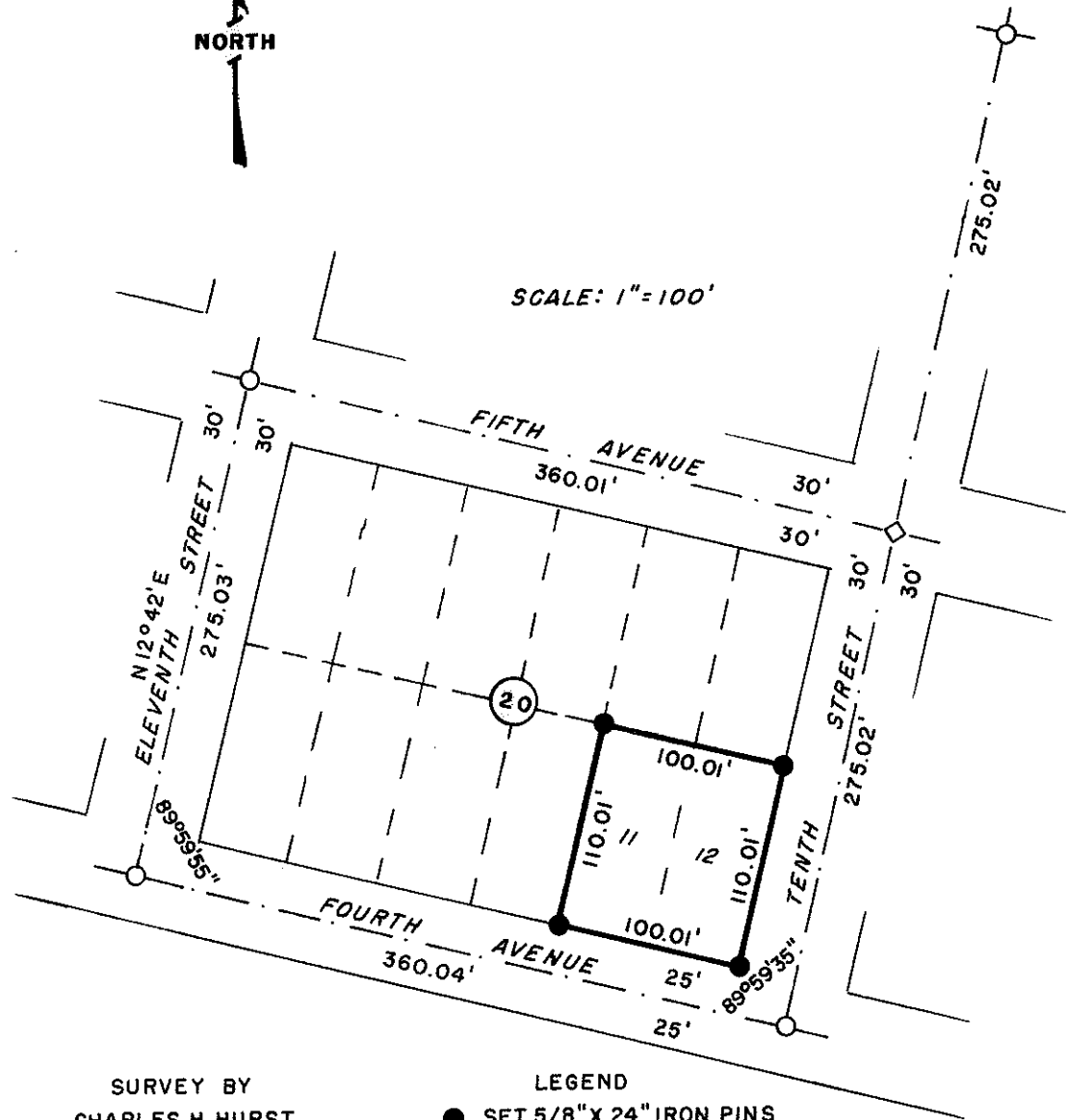


SURVEY IN DEKUM'S AMENDED ADDITION  
CITY OF GOLD HILL, SE 1/4 SECTION 16,  
T.36S., R.3W., W.M., JACKSON COUNTY, ORE.

FOR

EARL E. WARNER & RODGER GALLIGAN

SCALE: 1"=100'




REGISTERED  
PROFESSIONAL  
LAND SURVEYOR

*Charles H. Hurst*

OREGON  
OCTOBER 30, 1959  
CHARLES H. HURST  
483

JUL 6 1981



SURVEY BY  
CHARLES H. HURST  
MEDFORD, OREGON

LEGEND

- SET 5/8" X 24" IRON PINS
- ◇ SET 1/2" X 12" IRON PIN
- FD. 3/4" IRON PINS (SURVEY NO. 3458)

BASIS OF BRGS.-II TH.ST. (SURVEY NO. 3458)

SURVEY NARRATIVE TO COMPLY WITH PARAGRAPH 209.250  
OREGON REVISED STATUTES

Survey for: Earl E. Warner and Rodger Galligan  
4158 Anderson Creek Road  
Talent, Oregon 97540

Survey by : Charles H. Hurst  
304 South Holly  
Medford, Oregon 97501

Bearings : Based on Survey No. 3458

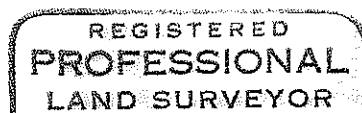

Purpose : To monument the corners of Lots 11 and 12, Block 20 of  
Dekum's Amended Addition to Gold Hill as shown on the  
attached plat.

Procedure

The intersection of Fifth Avenue and Tenth Street was established  
at midpoint between Fourth and Sixth Avenues.

The street center perimeter of Block 20 was traversed and lot dimensions  
were determined by proportion.

July 6, 1981



*Charles H. Hurst*

