

MAP OF SURVEY
 LOCATED IN
 W. 1/2 OF SEC. 31, T39S, R2E, WM.
 JACKSON COUNTY, OREGON
 FOR

GARY JESKA
 HOFFBUHR/BATH & ASSOCIATES, INC
 MEDFORD, OREGON

SCALE: 1" = 100'
 BASIS OF BEARING

OCTOBER 12, 1981
 SURVEY NO. 5503


● = SET 5/8" x 24" IRON PIN WITH PLASTIC CAP

(81-054)

REGISTERED
 PROFESSIONAL
 LAND SURVEYOR

Roger R. Roberts

OREGON
 JULY 14, 1979
 ROGER R. ROBERTS
 1836



SURVEY NO. 9035

SURVEY NARRATIVE TO COMPLY WITH PARAGRAPH 209.250
OREGON REVISED STATUTES


SURVEY FOR: Gary Jeska
755 Oak Knoll
Ashland, Oregon 97520

LOCATION: West one-half (1/2) of Section 31, Township
39 South, Range 2 East, Willamette Meridian,
Jackson County, Oregon

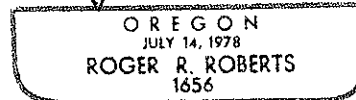
PURPOSE: Locate and monument the South boundary of that
parcel described in Document 80-20140 of the
Official Records of Jackson County, Oregon

PROCEDURE: Located the monuments at the East and West one-
quarter (1/4) corners of Section 31 and traversed between by elec-
tronic distance meter. The centerline of Section 31 was then cal-
culated and the monuments set at random distances on this line.
No attempt was made to locate and monument the Southeast corner of
the parcel.

October 12, 1981



Roger R. Roberts



Roger R. Roberts
Hoffbuhr/Bath & Associates, Inc.
219 North Oakdale
Medford, Oregon 97501