

R.I.E.

MAP OF SURVEY

LOCATED IN

9015

SEC. 25-26, T.40S., R.I.E.

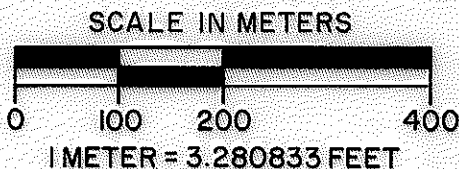

WILLAMETTE MERIDIAN

JACKSON COUNTY, OREGON

FOR

KLAMATH NATIONAL FOREST

SEPTEMBER 14, 1981



BASIS OF BEARING
SOLAR OBSERVATION



LEGEND

- FOUND STANDARD BLM SURVEY MONUMENT
- ⊕ SET 2 1/2" DIA. X 30" LG. IRON POST WITH 2 1/2" BRASS CAP
- PROPERTY LINE ESTABLISHED AND POSTED THIS SURVEY

- ① FOUND BLM MONUMENT
REFERENCES:

5" DIA. CHINQUAPIN BEARS N12°00'E, 11.22 FT.
4" DIA. CHINQUAPIN BEARS N26°00'W, 5.28 FT.


SET -
P-K NAIL IN CENTER OF MT. ASHLAND ACCESS ROAD
BEARS S00°39'24"W, 63.85 FT.

- ② SET 2 1/2" DIA. X 30" LG. IRON POST WITH 2 1/2" DIA. BRASS CAP
MONUMENT MARKED: T40S RIE
1/4
S26 | S25
1981
LS1071

REFERENCES:
6" DIA. CEDAR BEARS N54°48'E, 37.00 FT. SCRIBED "X-BT"
17" DIA. CEDAR BEARS S62°02'W, 6.30 FT. SCRIBED "1/4 S26 LS1071 BT"

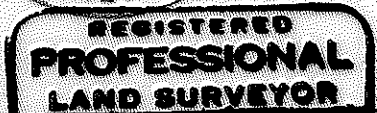

- ③ FOUND BLM MONUMENT
REFERENCES:

14" DIA. FIR BEARS N50°16'W, 42.84 FT.
18" DIA. FIR BEARS N20°19'E, 9.80 FT.
18" DIA. PINE BEARS S47°29'E, 41.00 FT.
23" DIA. PINE STUMP BEARS S12°27'E, 72.10 FT.
8" DIA. PINE BEARS S27°42'W, 40.50 FT.
35" DIA. PINE BEARS S29°13'W, 49.28 FT.
5/8" DIA. IRON PIN MARKED JACKSON COUNTY BEARS S59°34'E, 21.15 FT.
5/8" DIA. IRON PIN MARKED JACKSON COUNTY BEARS S30°15'W, 28.57 FT.



U.S.

U.S.



U.S. DEPARTMENT OF AGRICULTURE
FOREST SERVICE
REGION 6 ROGUE RIVER NATIONAL FOREST

REVIEWED BY D. J. McMill DATE 9/29/81
REVIEWED BY R. J. Hathaway DATE 9/29/81

A 17-inch diameter cedar bears S 62° 02' W. 6.30 feet distance, scribed 1/4 S26 LS 1071 BT.

One-quarter corner common to Sections 26 and 27, Township 40 South, Range 1 East.

This corner has been remonumented from original evidence by the Bureau of Land Management - Cadastral Surveys in 1963. The corner monument had been destroyed by logging. After a diligent search I recovered the BLM iron post monument which was badly bent and the marks on the brass cap were unreadable.

At the corner point I set a 2 1/2-inch diameter galvanized iron post with a 2 1/2-inch diameter brass cap marked:

T40S R1E
1/4
S27 | S26
1981
LS 1071

From which the following references:

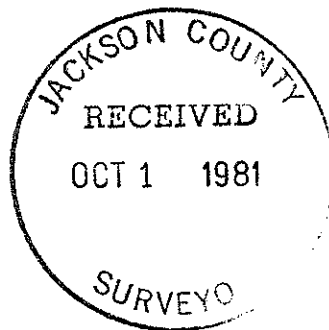
A sawed pine stump size indeterminate bears S 62° E. 19.10 feet (29 links), with a broken face and scribe marks S BT visible. (Original)

A 38-inch diameter fir bears N 83° W 21.12 feet (32 links) with a single healed blaze. (Original)

A 12-inch diameter pine bears S 73° 30' E. 52.80 feet with a single healed blaze. (Tree marked in 1963 by BLM.)

A 18-inch diameter fir bears S 85° W. 33.66 feet distance with a single healed blaze (record S 83° 30' W. 52.5 links, tree marked in 1963 by BLM).

HAROLD L. CENTER
Registered Professional Land Surveyor
Oregon Certificate No. 1071



New reference:

A P-K nail in the center of Mount Ashland access road bears S 00° 39' 24" W. 63.85 feet distance.

Section corner common to Sections 25, 26, 35 and 36, Township 40 South, Range 1 East.

At the corner point I found a standard Bureau of Land Management brass cap monument marked:

U. S. Dept. of Interior
Unlawful to Disturb
T40S R1E

S26	S25
S35	S36

1963
Bureau of Land Management
Cadastral Surveys

From which the following references:

Note - This corner falls within the recent Colestine fire area. The accessories (bearing trees) are badly burned and appear dead.

A 14-inch diameter fir bears N 50° 16' W. 42.84 feet distance.

A 18-inch diameter fir bears N 20° 19' E. 9.80 feet distance.

A 18-inch diameter pine bears S 47° 29' E. 41.00 feet distance.

A 25-inch diameter pine stump bears S 12° 27' E. 72.10 feet distance.

A 8-inch diameter pine bears S 27° 42' W. 40.50 feet distance.

A 35-inch diameter pine bears S 29° 13' W. 49.28 feet distance. (This tree appears alive.)

A 5/8-inch diameter iron pin with plastic cap marked Jackson County bears S 59° 34' E. 21.15 feet distance.

A 5/8-inch diameter iron pin with plastic cap marked Jackson County bears S 30° 15' W. 28.57 feet distance.

CORNERS ESTABLISHED THIS SURVEY

One-quarter corner common to Sections 25 and 26, Township 40 South, Range 1 East.

At the corner point I set a 2 1/2-inch diameter galvanized iron post with a 2 1/2-inch diameter brass cap marked:

T40S R1E
1/4
S26 | S25
1981
LS 1071

From which the following references:

A 6-inch diameter cedar bears N 54° 48' E. 37.00 feet distance, scribed X BT.

SURVEY NARRATIVE TO COMPLY WITH
PARAGRAPH 209.250 OREGON REVISED STATUTES

SURVEY FOR: Klamath National Forest
1215 Fairlane Road
Yreka, California 96097

LOCATION: Section 26, Township 40 South, Range 1 East,
Willamette Meridian, Jackson County, Oregon.

BASIS OF BEARING: Solar observation.

PURPOSE: To establish monuments and mark and post property lines separating National Forest and private lands along the east line of Section 26 and to remonument the west one-quarter corner of Section 26.

PROCEDURE: I began this survey with an investigation of controlling corners along the east line of Section 26. The northeast and southeast section corners of Section 26 had been remonumented from original evidence by the Bureau of Land Management, Division of Cadastral Surveys.

Evidence of the east one-quarter corner had been searched for on numerous occasions without success.

With the required corner control identified along the east line of Section 26, I performed a closed traverse tying said controlling corners. From this data, a search area was determined for the missing east one-quarter corner. Unable to locate any evidence of the original corner, I reestablish this corner by proportional measurement.

The west one-quarter corner had been remonumented from original evidence by the Bureau of Land Management - Cadastral Surveys. The monument established by the BLM had been destroyed by logging. This corner was remonumented from original accessories as described later in this narrative.

Corners Accepted for Control

Section corner common to Sections 23, 24, 25 and 26, Township 40 South, Range 1 East.

At the corner point I found a standard Bureau of Land Management brass cap monument marked:

U.S. Dept. of Interior
Unlawful to Disturb
T40S R1E

S23	S24
S26	S25

1963
Bureau of Land Management
Cadastral Surveys

From which the following references:

A 5-inch diameter chinquapin bears N 12° 00' E. 11.22 feet distance.

A 4-inch diameter chinquapin bears N 26° 00' W. 5.28 feet distance.
Tree broken 4 feet above ground.