


8958

SOUTHERN PACIFIC RAILROAD

FIELDER LANE
S. 70° 51' W.
462.87'

BASE BEARING
N. 21° 52' W.
734.94'

NORTH BASIS OF BEARINGS:
R.S. 4619



REGISTERED
PROFESSIONAL
LAND SURVEYOR

Darrel W. Edwards
OREGON
JULY 8, 1956
DARREL W. EDWARDS
741

2" Iron Pipe
Initial Corner of
Wills Subdivision

PLAT OF SURVEY
for
GEORGE KRISTOL &
JAMES OLMSTEAD
located in the
SW & NW 1/4 SEC. 20, T. 36S.,
R. 4 W., W.M., JACKSON COUNTY, OREGON
DATE: JULY 31, 1981
SCALE: 1" = 100'

- MONUMENT FOUND
- 5/8" x 30" STEEL PIN SET

ROGUE RIVER

8958

SURVEY NO. 8958

SURVEY NARRATIVE TO COMPLY WITH PARAGRAPH 209.25-, OREGON REVISED STATUTES

SURVEY FOR: George Kristol James Olmstead
 General Delivery 123 Fielder Lane
 Rogue River, OR 97537 Rogue River, OR 97537

LOCATION: SW and NW 1/4 Sec. 20, T. 36S., R. 1W., W.M., Jackson County,
 Oregon.

PURPOSE: To locate and monument the property boundaries of two 100 foot
 wide parcels as shown on the accompanying plat.

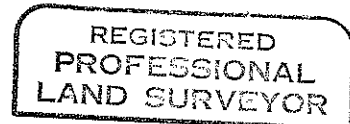
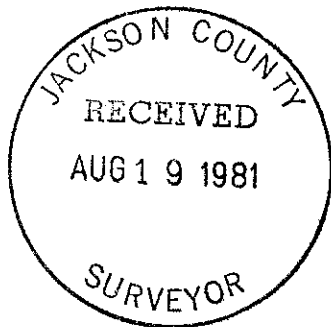
PROCEDURE: Found 5/8 inch steel pins as set in R. S. 4619. Also found a
 two inch Iron Pipe marking the initial corner of Wills Sub-
 division. Set 5/8" x 30" steel pins as shown on the accompany-
 ing plat.

EQUIPMENT: Lietz TM 20-C Theodolite and Lietz Red-1 EDM.

BASIS OF
BEARINGS: R. S. 4619

DATE COMPLETED: July 31, 1981

Darrel W. Edwards
Edwards Surveying
P. O. Box 801
Rogue River, OR 97537
Telephone 582-3110



Darrel W. Edwards

