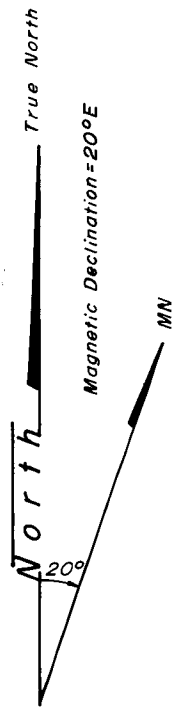
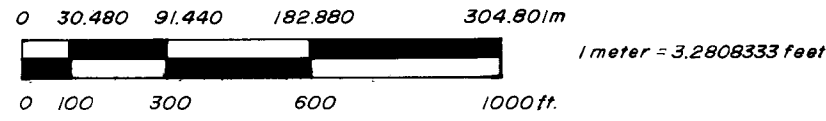


SURVEY FOR U.S. FOREST SERVICE

IN THE S.E. 1/4 SECTION 28, T.39S., R.3W., W.M., JACKSON COUNTY, OREGON

JUNE 30, 1981

SCALE: 1" = 400'



Legend

- ⊙ Set 2 1/2" Rock Cap in solid rock
- ⊙ Found Monument
- True Line - Posted with 6ft. fence posts and U.S.F.S. boundary signs
- B&H Blazed & Healed
- () Data of Record - see History of Surveys

C 1/4 Corner C 1/4 S28
1967
RLS 222
ORE

Found 2 1/2" G.I.P. with 2 1/2" brass cap marked as above; also found 1/2" G.I.P. N 01° 10' 35" E, 18.7 ft. from cap.

Found B.T.'s
14" Fir, bears N 77° 20' E, 29.4 ft., B. & H.;
16" Fir, bears S 13° 20' W, 23.9 ft., B. & H.

CS 1/16 Corner
Set 2 1/2" rock cap in solid rock, marked; At proportioned position
T395 R3W
S 1/16 S28
1981
RLS 601

B.T.'s Marked
12" Fir, bears N 75° 05' E, 149.0 ft., scribed T395 R3W CS 1/16 S28 BT
30" P.Pine, bears S 04° 15' E, 149.2 ft., scribed T395 R3W CS 1/16 S28 BT

1/4 Corner
V4 S28
V4 S33
1967
RLS 222
ORE

Found 2 1/2" G.I.P. with a 2 1/2" brass cap marked as above.

Found B.T.'s
18" Oak, bears N 61° 25' E, 33.9 ft., B. & H., (1967)
15" Oak, bears S 06° 30' E, 21.0 ft., B. & H., (original)
10" Oak bears S 13° 40' W, 47.0 ft., B. & H., (1967)
18" Oak bears N 07° 50' W, 3.84 ft., B. & H., (original)

NOTES


- 1) Bearings are based on J.A. Hoffbuhner's survey (RS N 3497) of the N-S center-line of Section 28 from the C 1/4 to the S 1/4.
- 2) All B.T.'s have 1/2" painted red band; painted faces; an attention sign on the back; B.T. tags.
- 3) All new B.T.'s marked also have a 3/4" brass washer stamped RLS 601 on lower face.
- 4) A 6ft. fence post with either an attention sign or a Land Survey Monument sign was placed at each corner.
- 5) Survey method & equipment: Wild-T-16, Wild-DI-4 Distomat.
- 6) Property lines shown are marked with 6ft. posts & National Forest Boundary signs.

CERTIFICATE OF SURVEY

I, MALCOLM N. CLARK, a registered professional land surveyor in the State of Oregon, hereby certify that this plat and the notes hereon are a correct representation of a survey I performed during May, 1981, for the U.S. Forest Service, in accordance with the Statutes of the State of Oregon and with the articles of my contract.

REGISTERED PROFESSIONAL LAND SURVEYOR
Malcolm N. Clark
OREGON JULY 12, 1963
MALCOLM N. CLARK 601

Malcolm N. Clark
MALCOLM N. CLARK
REGISTERED PROFESSIONAL LAND SURVEYOR
OREGON LICENSE 601



Accepted And Approved For The U.S. Forest Service

Handwritten Signature 8-7-81
C.O.R. Date

U.S.F.S. CONTRACT No 53-04HI-1-8341N
CONTRACTOR IDENTIFICATION
CHICKERING-GREEN EMPIRE, INC.
360 S.E. 'H' STREET SUITE B
GRANTS PASS, OREGON 97526 ph. 503-474-2035


Survey Narrative
 O.R.S. 209.250
 June 30, 1981
 Page Three

- 4.
- | | |
|--|---|
| <p>T39S R3W
 $\frac{28}{33} \mid \frac{27}{34}$
 1917</p> | <p><u>Found</u>
 A standard GLO monument, a 1" G.I.P. with a 2½" brass cap marked as shown, projecting 12" above the ground.</p> <p><u>BT's Found</u>
 A 24" P.P., bears N23°40'E., 8.4 feet, scribing visible, original.
 A 15" Fir, bears S14°50'E., 56.4 feet, blazed and healed. (1949)
 A 5" Oak, bears S49°15'W., 34.8 feet, blazed and healed. (1949)
 A 10" Fir, bears N13°40'W., 6.1 feet, blazed and healed. (1949)</p> |
|--|---|
- 5.
- | | |
|--|--|
| <p>28 • 27
 S 1/16
 1970</p> | <p><u>Found</u>
 A 2½" G.I.P. & 2½" brass cap, marked as shown.</p> <p><u>BT's Found</u>
 A 18" Fir, bears S39°25'E., 12.1 feet, blazed and healed.
 A 20" Fir, bears N48°00'W., 33.0 feet, blazed and healed.</p> |
|--|--|
- 6.
- | | |
|--|--|
| <p>28 27
 1/4S
 CS
 0861</p> | <p><u>Found</u>
 A 2½" GIP with a 2½" brass cap marked as shown.</p> <p><u>BT's Found</u>
 A 20" Oak, bears N29°35'E, 32.4 feet, open face, (1967)
 A 15" Oak, bears N64°05'E, 38.8 feet, blazed and healed.
 A 15" Fir, bears S13°30'W, 21.7 feet, blazed and healed.</p> |
|--|--|

REGISTERED
 PROFESSIONAL
 LAND SURVEYOR

Malcolm N. Clark

OREGON
 JULY 12, 1983
 MALCOLM N. CLARK
 601



Survey Narrative
 O.R.S. 209.250
 June 30, 1981
 Page Two

BT tags and Attention signs were placed on all BT's.
 A Land Survey Monument or an Attention sign was placed near each corner monument surveyed to or set. A 3/4 inch brass washer stamped LS 601 was nailed flush on the lower blaze of all new BT marked.

Corners Found or Corners Set

1. Found
 C_{1/4} S28
 1967
 RLS 222
 ORE
 A 2 1/2" G.I.P. with a 2 1/2" brass cap marked as shown. A 1/2" GIP bears N01°10'35"E 18.7 feet
BT's Found
 A 14" DF bears N77°20'E, 29.4 ft., blazed and healed
 A 16" DF bears S13°20'W, 23.9 ft., blazed and healed
2. Found
 T39S R3W
 C
 S1/16 | S28
 C
 1981
 RPLS 601
 A 5/8" rebar in rock ledge.
 Set up a 2 1/2" brass rock cap flush with the rock ledge at the proportioned position 0.16 feet South and 0.22 feet West of the found rebar. The cap is marked as shown in corner diagram.
BT's Marked
 A 12" Fir, bears N75°05'E, 149.0 feet, scribed T39S R3W CS 1/16 S28 BT
 A 30" P.P., bears S04°15'E, 149.2 feet, scribed T39S R3W CS 1/16 S28 BT
3. Found
 S28
 1/4 ———
 S33
 1967
 RLS 222
 ORE
 A 2 1/2" G.I.P., in a mound of stones, projecting 10" above the ground with a 2 1/2" brass cap marked as shown.
BT's Found
 A 18" Oak, bears N61°25'E., 33.9 feet, blazed and healed
 A 15" Oak, bears S06°30'E., 21.0 feet, blazed and healed
 A 10" Oak, bears S13°40'W., 47.0 feet, blazed and healed
 A 18" Oak, bears N07°50'W., 3.84 feet, blazed and healed

| 8947

SURVEY NARRATIVE
O.R.S. 209.250
June 30, 1981

Survey for: U.S.F.S., Rogue River National Forest
Medford, Oregon:
Little Apple Cadastral Survey
Contract No. 53-04H1-1-8341N

Survey by: CHICKERING-GREEN EMPIRE, INC.
360 S.E. "H" Street
Grants Pass, Oregon 97526 (503-474-2035)
(Malcolm N. Clark, RPLS 601 OR)

Date: April and May, 1981

Equipment: Wild T-16, Serial No. 254141
Wild DI-4 Distomat, Serial No. 41671

Location: The SE $\frac{1}{4}$ of Section 28, Township 39 South,
Range 3 West, Willamette Meridian.

Purpose: To survey certain boundaries of U.S. Forest Service
lands in Section 28, to mark, and post the boundary
lines of certain U.S. Forest Service lands, to monument
certain property corners of the U.S. Forest Service lands.

Procedure: A closed traverse was run around the SE $\frac{1}{4}$ of Section 28
counterclockwise, starting at the C $\frac{1}{4}$ corner of Section 28:
The bearing base used is Jack A. Hoffbuhr's Survey of the
North-South centerline of Section 28, from the C $\frac{1}{4}$ corner
of Section 28 to the South $\frac{1}{4}$ corner of Section 28, Recorded
Survey Number 3497.

The CS $\frac{1}{16}$ corner of Section 28 was placed at the proportioned
position. A rock cap was placed in a solid rock ledge to monu-
ment the position of the corner. This corner falls along the
East bank of the Applegate River.

Cardinal direction offsets, from the random lines along the
property lines to be marked, were computed. The property lines
were marked with U.S.F.S. boundary signs on 6 foot carsonite
posts and tree adjacent to the boundary lines blazed and
painted.