

MAP OF SURVEY

LOCATED IN
SECTION 23, T.38S., R.3W., WM.
JACKSON COUNTY, OREGON

FOR
LESTER JACOBSON

HOFFBUHR / BATH & ASSOCIATES, INC.
MEDFORD, OREGON

BY: **ROGER R. ROBERTS** R.P.L.S. NO. 1656
SCALE: 1" = 300' JULY 20, 1981
BASIS OF BEARING SURVEY 3183

REGISTERED
PROFESSIONAL
LAND SURVEYOR

Roger R. Roberts

OREGON
JULY 14, 1975
ROGER R. ROBERTS
1656

JACKSON COUNTY
RECEIVED
JUL 24 1981
SURVEYOR

81 - 033

SURVEY NO. 8923

SURVEY NARRATIVE TO COMPLY WITH PARAGRAPH 209.250
OREGON REVISED STATUTES

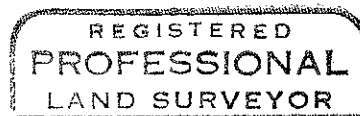

SURVEY FOR: Lester Jacobson
P.O. Box 6087
Oxnard, California 93030

LOCATION: Section 23, Township 38 South, Range 3 West,
Willamette Meridian, Jackson County, Oregon

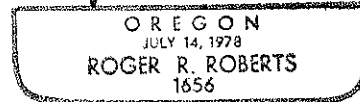
PURPOSE: Locate and monument property corner

PROCEDURE: An electronic distance meter traverse was run
between the found monumentation, the property corner location
computed and set midway between the one-sixteen (1/16) corner
and one-quarter (1/4) corner.

July 20, 1981



Roger R. Roberts



Roger R. Roberts
Hoffbuhr/Bath & Associates, Inc.
219 North Oakdale
Medford, Oregon 97501