

MINOR PARTITION

LOCATED IN CASCADE VILLAGE, UNIT No. 4,
 IN THE SE 1/4 OF SECTION 17, T. 36S., R. 1W., W.M.
 JACKSON COUNTY, OREGON

JUNE 29, 1981

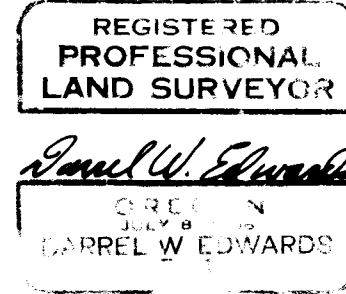
SCALE 1" = 30'

SURVEY FOR

Tommy E. and Barbara J. Brown
 8058 Gladstone Ave.
 White City, Oregon

SURVEY BY

Edwards Surveying
 98 Pine - P.O. Box 801
 Rogue River, Oregon

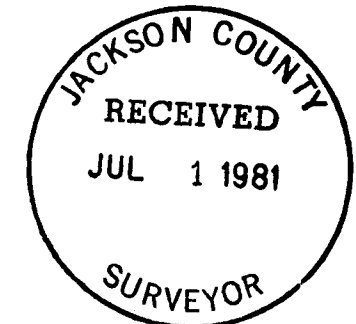


APPROVAL

Approved by the Jackson County Planning Department

BY *Robert Butzner*

DATE 7/1/81



RECORDER'S CERTIFICATE

Filed for record this 1st day of July, 1981,
 at 12:38 o'clock P. m. in Volume 4, Page 27,
 of "Minor Land Partitions" in Jackson County, Oregon.

Waldene Terry
 County Clerk

Pauline E. Mc Cormack
 Deputy

I hereby certify that this is an exact copy of the original map.

Darrel W. Edwards
 Darrel W. Edwards PLS 741

SURVEY NO. 8902

SURVEY NARRATIVE TO COMPLY WITH PARAGRAPH 209.250, OREGON REVISED STATUTES

SURVEY FOR: Tommy E. and Barbara J. Brown
8058 Gladstone Ave.
White City, OR 97501

LOCATION: Block 14, Cascade Village, Unit No. 4 in the SE 1/4 of Section
17, T. 36 S., R. 1 W. of the Willamette Meridian, Jackson
County, Oregon.


PURPOSE: Minor Land Partition.

PROCEDURE: Found monuments as shown on the accompanying plat and staked
subject lot according to Deed Records.

EQUIPMENT: Lietz TM-200 Theodolite, Lietz Red-1 EDM

BASIS OF
BEARING: Record Plat of Cascade Village, Unit No. 4, a subdivision located
in Sec. 17, T. 36 S., R. 1 W. of the Willamette Meridian, Jackson
County, Oregon.

DATE COMPLETED: June 29, 1981



Darrel W. Edwards

