


LEGEND:  
 ● = FOUND CORNER MONUMENT SEE NARRATIVE FOR DESCRIPTION  
 ○ = SET 5/8" IRON PIN WITH PLASTIC CAP STAMPED FRIAR P.L.S. 961  
 (A) = SEE NARRATIVE FOR CORNER DESCRIPTION



MAP OF SURVEY

FOR



MARK & ROBIN GEORGIANNA

LOCATED IN THE N.E. 1/4 OF SECTION 32, T. 34 S., R. 2 W., W.M.  
 JACKSON CO. OREGON  
 SCALE: 1" = 500' MAY 1981  
 BASIS OF BEARING: SURVEY NO. 8087  
 SURVEYED BY: FRIAR, MOFFIT & ASSOCIATES  
 MEDFORD OREGON

- (F) 1/4 corner 32 1/33 fd. 1" dia. iron pipe set by County Surveyor in 1944, no bearing trees noted.
- (G) Center East 1/16 corner set 5/8" pin from which:  
 A 8" dia. fir bears S. 85° E. 8.1 ft.  
 scribed CE 1/16 S32 BT  
 A 8" dia. madrone bears S. 17° W. 10.6 ft.  
 scribed CE 1/16 S32 BT
- (H) Center 1/4 corner set 5/8 inch iron pin from which:  
 A 12" dia. fir bears S. 62° E. 27.5 ft.  
 scribed C 1/4 S32 BT  
 A 4" dia. fir bears S. 23° W. 13.0 ft.  
 scribed C 1/4 S32 BT
- (I) Center North 1/16 corner set 5/8 inch iron pin
- (J) Northeast 1/16 corner found 5/8 inch iron pin with plastic cap stamped Friar, PLS 961

DATE: May 21, 1981

FRIAR-MOFFIT & ASSOCIATES  
 717 West 10th, Suite 1  
 Medford, OR 97501  
 Phone: 772-2782



## SURVEY NARRATIVE TO COMPLY WITH O.R.S. 209.250

SURVEY FOR: Mark D. & Robin A. Georgianna  
16445 Meadows Road  
Central Point, Oregon 97502

LOCATION: Northeast 1/4 of Section 32, Township 34 South,  
Range 2 West, Willamette Meridian, Jackson  
County, Oregon.

PURPOSE: To monument corners and mark the lines of  
the Southwest 1/4 of the Northeast 1/4 of  
Section 32.

PROCEDURE: Utilizing control previously established by  
this office during the execution of Survey  
No. 8087, ran a closed traverse around  
property and marked true line and set corners.

The corners that were found and those set  
are described as follows:

- (A) Section corner common to Sections 28,  
29, 32, and 33. Found BLM brass capped  
monument set flush with pavement from  
which bears:
- A 6" dia. oak N.  $63\ 3/4^\circ$  E. 37 ft.
  - A 22" dia. oak S.  $69\ 3/4^\circ$  E. 148.5 ft.
  - A 14" dia. pine S.  $35\ 1/2^\circ$  W. 79.2 ft.
  - A 16" dia. pine N.  $66\ 1/2^\circ$  W. 37.6 ft.
  - A 20" dia. fir S.  $55^\circ$  E. 153.1 ft.
- (B) Quarter corner  $\frac{29}{32}$  set 5/8" x 30" iron  
pin from original 12" white oak BT,  
now a 30" dia. stump (found 1/4 S scribe)  
S.  $72^\circ$  E. 258.1 ft.
- A double 8" pine N.  $52\ 1/2^\circ$  E. 63.1 ft.  
scribed 1/4 S29 BT
  - A 10" white oak S.  $50\ 1/2^\circ$  E. 115.2 ft.  
scribed 1/4 S32 BT
- (C) Section corner  $\frac{30}{31} \frac{29}{32}$  fd. a BLM brass  
capped monument set 6" below surface  
of Ramsey Canyon Road, from which bears:
- A 39" dia. oak bears N.  $49\ 1/2^\circ$  E. 103.6 ft.
  - A 14" dia. oak bears S.  $9^\circ$  E. 128.7 ft.
  - A 8" dia. oak bears S.  $45^\circ$  W. 37.6 ft.
  - A 14" dia. pine bears N.  $48\ 1/2^\circ$  W. 84.5 ft.
- (D) 1/4 corner  $\frac{31}{32}$  fd. a BLM brass capped  
monument from which bears:
- A 14" dia. madrone bears N.  $71^\circ$  E. 58.1 ft.
  - A 14" dia. pine bears N.  $24\ 1/2^\circ$  W. 85.8 ft.
- (E) 1/4 corner  $\frac{32}{5}$  fd. 5/8" iron pin from which  
bears:
- A 10" dia. fir N.  $35^\circ$  W. 15.0 ft., scribe  
visible
  - A 14" dia. fir S.  $44^\circ$  W. 5.9 ft.
- Sandstone outcrop and stump holes of original  
bearing trees called for in original notes  
fit location of this corner.