

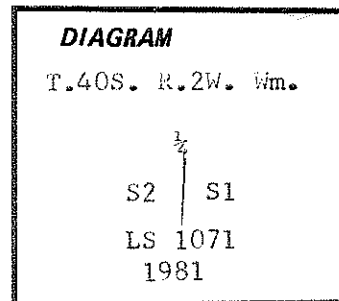
History of original corner establishment: Corner established in 1883 by Rufus S. Moore, under General Land Office Contract No. 475.

Surveyor General's records state:

Set a basalt stone 15 x 9 x 9 ins., 10 ins. in the ground for 1/2 sec. marked 1/2 on west face from which:

A madrone (Matherone), 5 ins. diam., bears S.83°E., 16 lks. dist., marked 1/2 S BT.

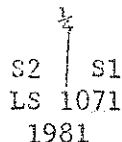
A pine, 34 ins., diam., bears S.77°W., 87 lks. dist., marked 1/2 S BT.



Description of corner evidence found: At corner location, I found a 38-inch diameter pine snag with scribe marks / S visible on open burnt blaze. Using this tree as a reference, I then re-establish the original corner at record distance and bearing. From this corner location I also found a cluster of madrone trees at the record location; however, I was unable to locate the original tree.

Description of monument and accessories I established to perpetuate the original location of this corner: At the re-established corner location, I set a 36-inch long 2 1/2 inch diam. galvanized iron pipe in the ground, in a mound of stone, with a 2 1/2" brass cap marked:

T.40S. R.2W.



Original bearing trees:

A pine 38" diam., bears S.77° 56'W., 57.42 ft. dist., with scribe marks / S visible on an open burnt blaze.

A madrone cluster bears S.82° 56'E., 10.56 ft. dist.

New bearing trees:

A Douglas fir, 10" diam., bears S.48° 37'E., 14.45 ft. dist., scribed 1/2 S1 LS 1071 BT on double blaze.

A Douglas fir, 10" diam., bears N.87° 04'W., 17.98 ft. dist., scribed 1/2 S2 LS 1071 BT on double blaze.

I hereby certify the above corner monument was re-established as herein described on May 8, 1981.

WITNESSES: Jon A. Parman
Thomas L. Newcomb
John M. Montgomery




Office of..... County of.....
State of....., I hereby certify that the within instrument was filed in this office
for record on the..... day of....., 19.....

..... by

(COUNTY OFFICIAL)

(DEPUTY)



SURVEY NARRATIVE TO COMPLY WITH
PARAGRAPH 209.250 OREGON REVISED STATUTES

SURVEY FOR: Rogue River National Forest
P. O. Box 520
Medford, Oregon 97501

LOCATION: One quarter corner common to Sections 1 and 2, Township
40 South, Range 2 West, Willamette Meridian, Jackson
County, Oregon.

BASIS OF BEARING: Solar Observation

PURPOSE: To monument the one quarter corner common to Sections 1
and 2, Township 40 South, Range 2 West, Willamette Meridian.

PROCEDURE: The line between Sections 1 and 2 was retraced and a search
area determined for the one quarter corner. After a
diligent search the original southwest bearing tree was
recovered. A search for the original stone was made without
success. The corner point was remonumented as shown on the
attached form.

May 12, 1981

HAROLD L. Center
Registered Professional Land Surveyor
Oregon Certificate No. 1071

