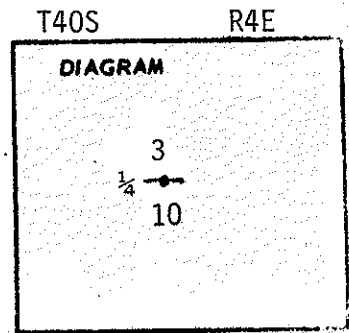


CERTIFIED RECORD OF LAND CORNER MONUMENTATION

History of original corner establishment:

Corner: S 1/4 Cor. Sec. 3
Twp. 40S R. 4E
Original Survey By: E.T.T. Fisher
Contract Number: 77
Contract Date: Feb. 1, 1858
Original Description:

Set a sandstone, 12 x 10 x 5 in., for 1/4 Sec. Cor.; from which a yellow pine, 10 in. dia., bears S58°W, 94 lks.



Description of corner evidence found:

a 10" x 12" x 5" stone scribed "1/4" from which
a 20" P. Pine 9" high stump, scribed "BT" bears S58°W, 94 lks.

Description of monument and accessories I established to perpetuate the original location of this corner

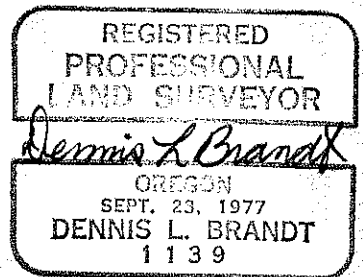
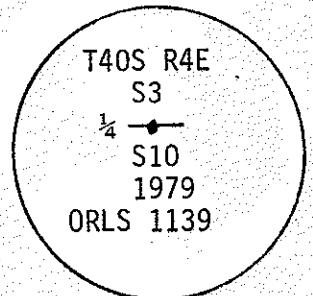
Drove a 5/8" x 30" iron rod 18" in the ground W/2" alum. surv cap.
Drove a 5' fiberglass fencepost 18" in the ground beside corner
and erected a 2' x 2' x 1' mound of stone, from which
a S. Pine 5" in diam. bears S48°W, 13.8' distance
placed "W" nail, tag, and scribed "1/4S10BT"

a S. Pine 9" in diam. bears N69°E, 25.5' distance placed "W"
nail, tag, and scribed "1/4S3BT".

Distances measured to nail near base of tree.

Compass bearings var. 190°E

Set 3-79



Office of..... County of.....
State of....., I hereby certify that the within instrument was filed in this office
for record on the day of.....
..... by.....
(COUNTY OFFICIAL) (DEPUTY)

