


# SURVEY FOR BOISE CASCADE CORP.

P.O. BOX 100 MEDFORD, OREGON

LOCATED IN SECTION 3, T.32S., R.2E., W.M.  
JACKSON COUNTY, OREGON

SCALE: 1" = 500'

MARCH 31, 1981



### NW Corner Section 3

Found - standard BLM pipe and brass cap marked:

- T315 R2E From which: BT's - find:
- S33 S34 A root hole bears N45°E, 56ft. with 40" windfall with burned blaze
- S4 S3 8" Incense Cedar bears N75°50'E, 7.0ft., opened-scribed (N75°E, 10lks.)
- T325 16" Incense Cedar bears S29°50'E, 21.8ft., B&H (S31°E, 33lks.)
- 1966 8" Incense Cedar bears S19°50'W, 10.1ft., opened-scribed (S18°W, 15lks.)
- 23" Fir bears N66°45'W, 21.6ft., B&H, (N67°W 32lks.)

### T315 R2E

N89°54'38"E 2706.33'

### N 1/4 Corner Section 3

Found - standard BLM pipe & brass cap & original rock, brass cap marked:

- T315 R2E From which: BT's find:
- 1/4 S34 12" Fir bears N68°W, 32.3ft., B&H, (N66°W, 49lks.)
- S3 10" Fir bears S18°W, 14.6ft., B&H (S17°W, 22lks.)
- T325 10" Chinkapin bears N85°E, 19.8ft., blazed & scribed, (not of record)
- 1966

### 1/4 S34

### S3

### T325

### 1966

### 1966

### 1966

### 1966

### 1966

### 1966

### 1966

### 1966

### 1966

### 1966

### 1966

### 1966

### 1966

### 1966

### 1966

### 1966

### 1966

### 1966

### 1966

### 1966

### 1966

### 1966

### 1966

### 1966

### 1966

### 1966

### 1966

### 1966

### 1966

### 1966

### 1966

### 1966

### 1966

### 1966

### 1966

### 1966

### 1966

### 1966

### 1966

### 1966

### 1966

### 1966

### 1966

### 1966

### 1966

### 1966

### 1966

### 1966

### 1966

### 1966

### 1966

### 1966

### 1966

### 1966

### 1966

### 1966

### 1966

### 1966

### 1966

### 1966

### 1966

### 1966

### 1966

### 1966

### 1966

### 1966

### 1966

### 1966

### 1966

### 1966

### 1966

See Note 6 for stone position

### Legend

- Set Monument
- Found Monument
- B&H Blazed & Healed
- Subdivisional Line
- Surveyed Line RLS 601 1981
- Record Data
- Solar Observation Pos.

### Surveyor's Certificate

I, Malcolm N. Clark, a registered professional land surveyor in the state of Oregon, hereby certify that this plat and the notes hereon are a correct representation of a survey I performed during March, 1981, for the Boise Cascade Corp. in accordance with the statutes of the state of Oregon, and with the articles of my contract.

Malcolm N. Clark  
Registered Professional Land Surveyor  
Oregon License - 601

REGISTERED PROFESSIONAL LAND SURVEYOR  
MALCOLM N. CLARK 601

OREGON JULY 12, 1963  
MALCOLM N. CLARK 601

### SW Corner Section 3

Found 1 1/2" pipe & 2 1/2" brass cap marked:

- Swain Surveying T325 R2E
- S4 S3
- S9 S10
- PLS 759

Survey Monument 1974

### From which: BT's - find:

- 52" Fir stump bears N18°E, 12.7ft., bark scribed, (original)
- 13" Fir stump bears S60°E, 42.0ft., scribed
- 13" Fir stump bears S54°E, 42.5ft., scribed (original)
- 21" Fir stump bears S01°W, 50.2ft., scribed
- 12" Fir stump bears S46°W, 31.5ft., scribed
- 12" Hemlock stump bears S71°W, 42.1ft., scribed
- 13" White Fir stump bears N42°W, 31.3ft., scribed

### NOTES

- All BT's have: 6" painted red band, painted faces, an attention sign on the back, BT tags. All new BT's marked also have a 3/4" brass washer stamped RLS 601 on lower face.
- A 6" fiberglass fence post with either an Attention sign or a Land Survey Monument sign was placed at each corner.
- Bearings based on solar observation; March 2, 1981, near E 1/4 Cor. of Sec. 3.
- Survey method & equipment: Wild, T-16; Wild, DI-4 Distomat.
- Property lines shown are marked with 1/2" x 5" aluminum tags stamped P/L BCC, and adjacent trees are blazed & painted red within 3ft. of prop. line.
- Turner's & Howard's original mile marker bears S89°05'10"E, 158.45ft. from the NW Cor. of Sec. 3 - (8" x 8" x 12" broken stone find.) "No BT's find"
- Government Lots 3 & 4 are proportioned using Applegate's 1897 plat.

### NE 1/4 Corner Section 3

Set - 2 1/2" x 30" aluminum pipe 24" in the ground with 2 1/2" aluminum cap marked:

### T325 R2E

### From which: BT's - new marked:

- 14" White Fir bears N37°15'E, 18.8ft., scribed: T325 R2E CN 1/6 S3 BT
- 12" Hemlock bears N52°25'W, 35.5ft., scribed: T325 R2E CN 1/6 S3 BT

### 1981

### RLS 601

### 1981

### RLS 601

### 1981

### RLS 601

### 1981

### RLS 601

### 1981

### RLS 601

### 1981

### RLS 601

### 1981

### RLS 601

### 1981

### RLS 601

### 1981

### RLS 601

### 1981

### RLS 601

### 1981

### RLS 601

### 1981

### RLS 601

### 1981

### RLS 601

### 1981

### RLS 601

### 1981

### RLS 601

### 1981

### RLS 601

### 1981

### RLS 601

### 1981

### RLS 601

### 1981

### RLS 601

### 1981

### RLS 601

### 1981

### RLS 601

### 1981

### RLS 601

### 1981

### RLS 601

### 1981

### RLS 601

### 1981

### RLS 601

### 1981

### RLS 601

### 1981

### RLS 601

### 1981

### RLS 601

### 1981

### RLS 601

### 1981

### RLS 601

### 1981

### RLS 601

### NE 1/4 Corner Section 3

Set - 2 1/2" x 30" aluminum pipe 24" in the ground with 2 1/2" aluminum cap marked:

### T325 R2E

### From which: BT's - new marked:

- 20" Cedar bears S60°10'E, 25.0ft., scribed: T325 R2E C 1/4 S3 BT
- 30" Fir bears S26°10'W, 49.8ft., scribed: T325 R2E C 1/4 S3 BT

### 1981

### RLS 601

### 1981

### RLS 601

### 1981

### RLS 601

### 1981

### RLS 601

### 1981

### RLS 601

### 1981

### RLS 601

### 1981

### RLS 601

### 1981

### RLS 601

### 1981

### RLS 601

### 1981

### RLS 601

### 1981

### RLS 601

### 1981

### RLS 601

### 1981

### RLS 601

### 1981

### RLS 601

### 1981

### RLS 601

### 1981

### RLS 601

### 1981

### RLS 601

### 1981

### RLS 601

### 1981

### RLS 601

### 1981

### RLS 601

### 1981

### RLS 601

### 1981

### RLS 601

### 1981

### RLS 601

### 1981

### RLS 601

### 1981

### RLS 601

### 1981

### RLS 601

### 1981

### RLS 601

### 1981

### RLS 601

### 1981

### RLS 601

### 1981

### RLS 601

### 1981

### RLS 601

### E 1/4 Corner Section 3

Found - 2 1/2" brass cap on 1" G.I.P., 4" above the ground marked:

- Swain Surveying T325 R2E
- 1/4 S3
- PLS 759

### Survey Monument 1974

### From which: BT's - find:

- 12" Cedar bears N65°25'E, 24.3ft., B&H - lower face opened, no scribing visible
- 12" Fir bears N67°45'E, 79.8ft., B&H
- Root hole/windfall bears N74°05'W, 64ft., (original)
- New BT's - marked: 12" Fir bears S06°10'E, 25.0ft., scribed: T325 R2E 1/4 S2 BT
- 60" Fir bears S59°25'W, 87.4ft., scribed: T325 R2E 1/4 S3 BT

### SE Corner Section 3

Found 1" G.I.P. with 2 1/2" brass cap marked:

- Swain Surveying T325 R2E
- S3 S2
- S10 S11
- PLS 759

Survey Monument 1974

### From which: BT's - find:

Survey Number 8792

Survey Narrative, ORS 209.250

Survey for: Boise Cascade Corporation  
P.O. Box 100  
Medford, Oregon 97501

Survey by: CHICKERING/GREEN EMPIRE, INC.  
360 S.E. "H" Street  
Grants Pass, Oregon 97526  
(Malcolm N. Clark, RPLS 601)

Location: Section 3, T.32S., R.2E., W.M.

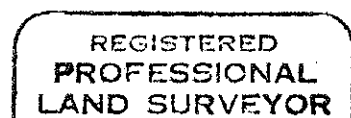

Purpose: To mark property lines of Boise Cascade Corporation  
and to set certain property corners.

Equipment: Wild T-16 and Wild DI-4 Distomat.

Procedure: A closed traverse, starting at the Southeast corner  
of Section 3, was run clockwise around Section 3 to  
tie all controlling corners necessary to subdivide  
Section 3. Random traverses were run in the approx-  
imate location of all property lines. Corners set  
by Peter Applegate along the South line of T.31S.,  
R.2E., W.M. in September 1891 were used as common  
corners to T.32S., R.2E., W.M., as Applegate's sub-  
division of the Forest Reserve in T.32S., R.2E.,  
W.M. in June 1897, used these corners as common cor-  
ners. Turner and Howard's corners of October 1881  
were not used as controlling corners.

Property lines were marked by painting and blazing  
trees within 3 feet of true line. Aluminum tags  
(1 1/2" X 5" marked P/L BCC) were placed along the  
property line at intervals less than 300 feet. All  
monuments set are 2 1/2" X 30" aluminum pipes, flared  
at the bottom with a 2 1/2" aluminum cap, except the  
C 1/4, which is a 2 1/2" brass rock cap. Attention  
signs and BT tags were placed on all BT's. All BT's  
faces were painted red and a 6" red band painted  
around the BT's. All new BT's marked have a 3/4"  
brass disc stamped LS 601 in the lower face.

Date: March 31, 1981



*Malcolm N. Clark*

