

SURVEY NO. 5431

Painted 

Fd. Brass Disc Center Sec. 10 as per 1981 County Re-estab.

20' 20'

CREEK ROAD

CREEK

PLEASANT

N 0° 01' 27" W,

2643.42'

1480.00'

1321.76'

Fd. 5/8" Iron Pin

EAST EVANS CREEK ROAD

QUEEN'S BRANCH ROAD

1/4 Sec. Cor.

Fd. Brass Disc in Monument Case as per 1981 County Re-estab.

10

15

TAX

LOT

N 89° 58' 33" E
60.00'

N 0° 01' 27" W
50.00'

50.00'

N 0° 01' 27" W

20.00'

60.00'

N 89° 58' 33" E

1300



MAP OF SURVEY

LOCATED IN

SE. 1/4 of SEC. 10, T. 35S., R. 4W., W.M.
JACKSON COUNTY, OREGON

FOR

PACIFIC NORTHWEST BELL TELEPHONE COMPANY

HOFFBUHR SURVEYING, INC. MEDFORD, OREGON

BY RICHARD L. BATH R.P.L.S. NO. 1069

SCALE 1" = 20' MARCH 31, 1981


BASIS OF BEARING SURVEY NO. 5431

O = SET 5/8" x 24" IRON PIN
TAGGED "R. BATH L.S. 1069"

REGISTERED
PROFESSIONAL
LAND SURVEYOR

Richard L. Bath

OREGON
JULY 30, 1976
RICHARD L. BATH
No. 1069



SURVEY NO. 8771

SURVEY NARRATIVE TO COMPLY WITH PARAGRAPH 209.250
OREGON REVISED STATUTES

SURVEY FOR: Pacific Northwest Bell Telephone Company
421 S.W. Oak
Portland, Oregon 97204

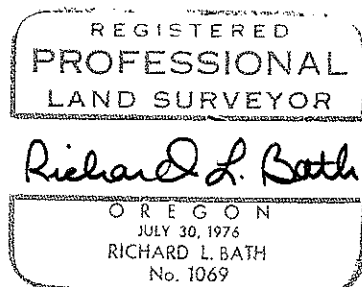

LOCATION: Southeast one-quarter (1/4) of Section 10,
Township 35 South, Range 4 West, Willamette
Meridian, Jackson County, Oregon

PURPOSE: To survey, monument, and describe the parcel as
shown on the attached map as per client's request

PROCEDURE: Using the Center one-quarter (1/4) corner and the
South one-quarter (1/4) corner of Section 10, Township 35 South,
Range 4 West, to establish the centerline of Pleasant Creek Road,
monumented the parcel as per the client's request as shown on the
attached map. It was determined from the Commissioners Journal,
Volume 15, page 314-383, that Pleasant Creek Road right of way is
40 feet wide in this area.

Basis of bearing--Survey No. 5431

March 31, 1981



Richard L. Bath
Hoffbuhr Surveying, Inc.