

SCALE 1"=60'


- MONUMENT FOUND - 5/8" STEEL PIN UNLESS OTHERWISE NOTED
- 5/8" x 30" STEEL PIN SET
- () RECORD MEASUREMENT

Filed for record this 27 day of March,
 1981, at 4:47 o'clock P. M. in Volume 4,
 Page 5 of "Minor Land Partitions" in Jackson
 County, Oregon.

W. Allene Terry
 County Clerk
City King

I HEREBY CERTIFY THIS TO BE AN EXACT COPY OF THE ORIGINAL MAP

Darrel W. Edwards
 DARREL W. EDWARDS PLS 741



CITY OF JACKSONVILLE
 APPROVED Mike Terry and Jackson County Commissioner
 DATE 25 MAR 1981
 CITY ADMINISTRATOR, JACKSONVILLE, OREGON

MINOR PARTITION
 IN THE
 CITY OF JACKSONVILLE
 IN THE
 SE 1/4, SECTION 30, T.37S, R.2W, W.M.
 IN
 JACKSON COUNTY, OREGON

SURVEYED & PLATTED FOR:

GREGG ADAMS
 2120 OAKWOOD DRIVE
 MEDFORD, OREGON

FEBRUARY 26, 1981

REGISTERED
 PROFESSIONAL
 LAND SURVEYOR

Darrel W. Edwards
 OREGON
 JULY 8, 1968
 DARREL W. EDWARDS
 741

SURVEY NO 8763

SURVEY NARRATIVE TO COMPLY WITH PARAGRAPH 209-250, OREGON REVISED STATUTES

SURVEY FOR: Gregg Adams
2120 Oakwood Dr.
Medford, Oregon

LOCATION: SE 1/4 Sec. 30, T.37S., R.2W., W.M., Jackson County, Oregon.

PURPOSE: Minor Land Partition. City of Jacksonville. To locate and monument the 1.55, 1.83 and 1.60 acre parcels as shown on the accompanying plat.

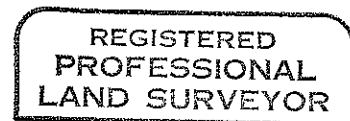

PROCEDURE: I located the monuments referenced in RS 3454 and set steel pins according to deed records and as shown on the accompanying plat.

EQUIPMENT: Zeiss Th 43 Theodolite and 200 foot steel tape.

BASIS OF BEARINGS: RS 3454

DATE COMPLETED: Feb. 26, 1981

Darrel W. Edwards
P.O. Box 801
Rogue River, OR 97537
Ph. 582-3110



Darrel W. Edwards

