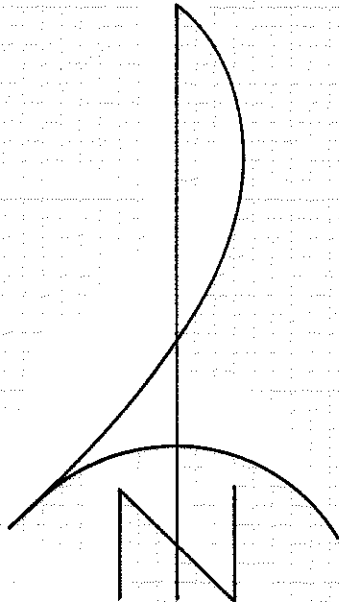


SURVEY FOR: DONALD MALONE

LOCATED IN THE S.E. 1/4 OF SECTION 13, T.35S., R.3W., W.M.

BY: BOYDEN SURVEYORS
JANUARY 12, 1981

8686



SCALE: 1" = 100'

BASIS OF BEARINGS:
FILED SURVEY NO. 8636

REGISTERED
PROFESSIONAL
LAND SURVEYOR

Gary D. Kaiser

OREGON
JULY 16, 1967
GARY D. KAISER
NO. 803

*Black oak stump.
Remains of the original
line tree marked on
the original survey in
1854.*

*South boundary of the
north-half of the NE
quarter of the NE quarter
of the SE quarter of
Section 13.*

SECTION CORNER
Found 1" iron
pipe with bronze
cap (C.S.)

12
13

N 0° 19' E

1/4 CORNER
Found 1" iron
pipe with bronze
cap (C.S.)

13
18

331.525'

100.8'


Set 5/8" x 24"
re-bar with plastic
cap marked
"KAISER L/S 803"

N 0° 08' 30" W
T.35S. R.3W.

2320.675'

SECTION CORNER
Found 1" iron
pipe with bronze
cap (C.S.) exp. 6"

13
24



8686

Survey No. 8686

SURVEY NARRATIVE TO COMPLY WITH O.R.S 209.250

FOR: Donald Malone
10944 Ramsey Road
Gold Hill, Oregon

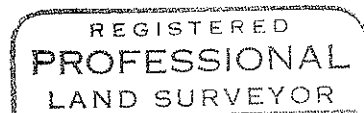

BY: Boyden Surveyors
26 Laurel Street
Medford, Oregon

PURPOSE: To monument the Southeast corner of the North-half of the Northeast Quarter of the Northeast Quarter of the Southeast Quarter of Section 13, T35SR3W, W.M.

PROCEDURE: Utilizing a one-second theodolite, EDM equipment and chain, the East Quarter corner and the Southeast corner of Section 13 and original line tree remains on the East boundary of Section 13 were ties via a closed random traverse and the desired property corner was set as shown on the annexed map.

Basis of bearings is Filed Survey No. 8636.

January 12, 1981



Sam O. Kaiser

