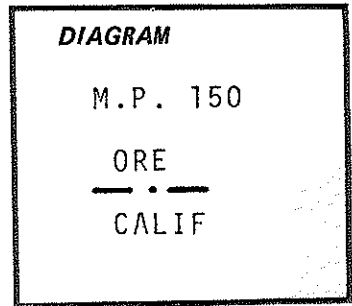


CERTIFIED RECORD OF LAND CORNER MONUMENTATION

History of original corner establishment:

This corner was established by D. G. Major in 1851. He marked a Pine 24" dia. for the Mile Post. This Pine was found as 40" dia. in 1915 by Fred Rudolf, G.L.O. Surveyor. Rudolf set a G.L.O. pipe and brass cap as a witness corner 10 links East.



Description of corner evidence found:

Found the G.L.O. pipe and brass cap witness to the mile post and a ring of pine bark at the position of the pine marking the mile post.



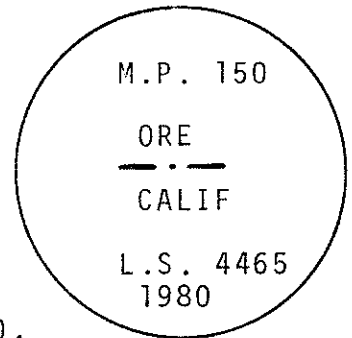
Description of monument and accessories I established to perpetuate the original location of this corner:

I set a 2" x 30" flanged G.I. pipe marked: exposed 6".

The found witness corner bears East 6.60 feet. I take no accessories to the mile post as there are sufficient trees referencing the witness corner.

I hereby certify the above corner monument was reestablished as herein described on December 1, 1980.

Witness: Dennis Weaver
Tom Trouskie



Office of.....Surveyor..... County of.....Jackson.....
 State of.....Oregon....., I hereby certify that the within instrument was filed in this office
 for record on the..... day of....., 19.....
 by
 (COUNTY OFFICIAL) (DEPUTY)