

6298

SEC. 33

CC, FD. ORIG. STONE (MENSCH) 1922  
& 2 B.T.'S. AS REMARKED IN 1922.  
SET 5/8" I. ROD W/YEL. CAP AT COR.  
POINT, SET STONE ALONGSIDE.



HAWK CREEK

NOTES:

BEARING BASIS = GOVT. RECORD.

THIS SURVEY & MAP WAS COMPLETED FOR  
THE EXCLUSIVE USE OF BOISE CASCADE CORP.

2505.92'



5015.60'

(GOVT. REC. 5276.04)

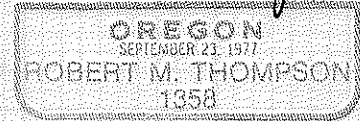
S 01° 35' 00" W

2509.68'

1/4 COR. NOT FD.; SET 3/8" SQ. I. BAR  
IN ROCK LEDGE; SCRIBED 2 B.T.'S



*Robert M. Thompson*



**SURVEY OF THE WEST LINE  
OF SECTION 4, T 32S, R 1E, W.M.  
JACKSON CO., OREGON**

SCALE: 1 INCH = 400 FEET

DEC. 15, 1980

ROBT. M. THOMPSON & ASSOC.

SEC. COR., FD. 1970 B.L.M. BR. CAP ON 2"  
G.I. PIPE, 4 B.T.'S PER SURV. NO. 795.

5 4  
8 9

6298

8679

Survey of the West line of Section 4, T32S, R1E, W.M., Jackson County, Oregon.

Narrative description to comply with Par. 209-250, O.R.S.

For: Boise Cascade Corp, Timber & Wood Products Group, P. O. Box 100, Medford, Oregon 97501

Procedure:

This survey began at the closing corner for Sections 5 and 4, on the north township boundary. Thence, using K&E Autoranger II E.D.M. equipment and Kern KIA theodolite, supplemented by steel tape, traversed southerly to the corner of Sections 4, 5, 8 and 9. Unfavorable weather preventing the taking of any solar observations; bearings were based on government record. The quarter corner for Sections 5 and 4 was searched for, but not found. The calls in the original Government field notes (Rufus Moore, 1883) did not match well, with those found on the ground. After computing the location of the true section line, and proportioned position of said quarter corner, the survey was completed by marking the true section line, and setting said corner. The section line was marked with yellow-painted blazes, yellow flagging, and 1½" x 5" aluminum tags stamped "P/L BCC" set below stump height. Corners found or set are as follows:

Closing Corner for Sections 5 and 4 on North Township boundary, a 5" x 12" x 6" stone lying flat, with 4 notches on E., 1 notch on W. edge, no numbers distinguishable, per Government Resurvey of 1922 (Fred Mensch). I set a 5/8" iron rod with yellow cap exposed 2", with the stone alongside. Found B.T.'s as rescribed by Mensch, 1922, nearly all of his marks visible on:

- 15" Madrona S 88°E 5.9'
- 10" Madrona S 62°W 5.3'

Quarter corner for Sections 5 and 4. I set a 3/8" square iron bar exposed 2", in a rock ledge, at proportionate position.

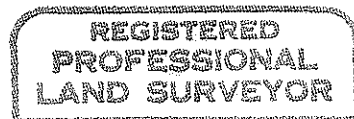

Scribed "¼S (Sec.No.)1358 BT" on:

- 6" Live Oak S 36°W 14.9'
- 6" Madrona S 59°E 10.9'

Corner of Sections 4, 5, 8 and 9, found 1970 B.L.M. brass cap on 2" G.I. Pipe, and B.T.'s per Survey No. 795, all faces healed:

- 35" D. Fir N 12°E 50.3'
- 25" D. Fir S 02°E 68.0'
- 18" D. Fir N 60°W 32.0'
- 34" D. Fir N 19½°W 33.5'

December 15, 1980



*Robert M. Thompson*

