

CERTIFIED RECORD OF LAND CORNER MONUMENTATION

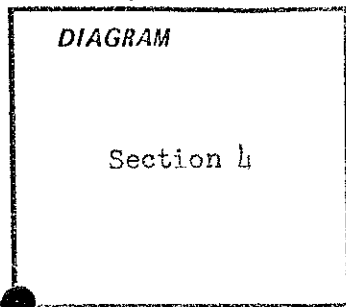
T.33 S., R.3 W. W.M.

History of original corner establishment: 4"x4" Post set and 4 trees referenced in original survey of 1884.

- Record bearing trees: 8" Fir, N.80°E., 25 lks.
- 3" Fir, S.36°E., 25 lks.
- 30" Fir, S.75°W., 15 lks.
- 8" Chinquapin, N.65°W., 60 lks.

E.L.M. re-establishment in 1965: No remaining evidence of the original corner was found. At proportionate distance set an iron post, 28" long, 2 1/2" diam., 26" in the ground, with brass cap mkd.: 1965

T33S R3W
S5 S4
S8 S9

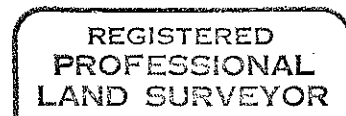



- From which:
- A White Fir, 10 ins. diam., bears N.56°E., 107 lks. dist., mkd. T33S R3W S4 BT.
 - A White Fir, 10 ins. diam., bears S.84°E., 93 lks. dist., mkd. T33S R3W S9 BT.
 - A Douglas Fir, 28 ins. diam., bears S.48°W., 38 lks. dist., mkd. T33S R3W S8 BT.
 - A White Fir, 12 ins. diam., bears N.53°W., 77 lks. dist., mkd. T33S R3W S5 BT.

Description of corner evidence found: Found iron post with brass cap set by BLM intact and undisturbed. Found: 12 ins. White Fir (now 18 ins. diam), N.53°W, 50.82 ft.
 28 ins. Douglas Fir (now 31 ins. diam), S48°W, 25.08 ft.
 NE and SE bearing trees had been destroyed

Description of monument and accessories established to perpetuate the original location of this corner: Referenced new trees as follows:

- A White Fir, 9 ins. diam., bears N.22°30'E., 38.18 ft. dist., upper blaze scribed T33S R3W S4, lower blaze scribed BT.
- A White Fir, 8 ins. diam., bears S.66°30'E., 49.30 ft. dist., upper blaze scribed T33S R3W S9, lower blaze scribed BT.



Darrel W. Edwards
 OREGON
 JULY 8, 1966
 DARREL W. EDWARDS
 741

Office of..... County of.....
 State of..... I hereby certify that the within instrument was filed in this office
 for record on the..... day of..... 19.....
 by
 (COUNTY OFFICIAL) DEPUTY.