

**HISTORY OF SURVEYS:**

The subdivisional lines of T.41S., R.4W., were surveyed by Samuel W. Lockland, under contract No. 429, dated January 5, 1882. The South lines of Sections 7 & 8 were resurveyed by Fred W. Rodolf under group No. 18, dated Sept. & Oct., 1915., the line between Range 4 & 5 was resurveyed by John G. Collins under Group No. 82 dated May 9, 1922. The West 1/4 Corner and the Northwest Corner of Section 8 were remonumented by the Bureau of Land Management under Group 350 dated May 1957 and more particularly described in the attached survey narrative.

**GENERAL NOTES:**

This survey was executed using a Wild T-16ED Theodolite, a Wild T-2 Theodolite and a MAC II Electronic Distance Measuring Instrument. All bearings are referred to the true meridian based upon separate solar observations taken at the NW and SE Section Corners. The East half of the South Line of Section 8 was blazed and posted by using right angle offsets from a traverse line. All other National Forest Boundary Lines were surveyed as true line in the field after a triangulation survey was made to determine the position of each government corner. All trees within three feet of true line were blazed. Trees on Forest Service land were quarter blazed with a hack mark above and below each blaze. Trees on private land received a single facing blaze and a hack mark above and below this blaze. All blaze and hack marks were painted red. National Forest Boundary signs were placed on posts within one foot of true line and spaced intervisibly along the property boundaries. See attached survey narrative for additional information.

**CERTIFICATION:**

I, Richard L. Templin, Jr., Registered Professional Land Surveyor No. 1354 of the State of Oregon, hereby certify that this plat and the attached narrative are a correct representation of a survey which I executed from October 1980 to November 1980 for the U.S. Forest Service in accordance with Oregon State Statutes and with the provisions of Forest Service Cadastral Survey Contract No. 53-04HI-1-8275N

*Richard L. Templin, Jr.*  
 RICHARD L. TEMPLIN, JR.  
 P.L.S. No. 1354, Oregon


MEAN MAG.  
 DECL. = 20°E

PRIVATE LAND

U.S. (U.S.F.S.)

**LEGEND**

- ⊙ Monuments found as shown
- 2" Iron Pipe set with Brass Cap
- National Forest boundary line, blazed & posted



APPROVED:  
*Randall M. Zanon* 12-22-80  
 U.S. Forest Service C.O.R. Date



1 METER = 3.28083 FT.

	<b>RICHARD L. TEMPLIN</b> CONSULTING ENGINEER 321 NW "A" Street 476-7114 Grants Pass, Oregon
	<b>DEPENDENT RESURVEY</b> <b>SECTIONS 7 &amp; 8, T.41 S., R. 4 W., W. M.</b> <b>LOCATED IN</b> <b>JACKSON COUNTY OREGON</b>
Surveyed For: Rogue River National Forest Medford, Oregon Scale: 1" = 500' December 1, 1980	

8661

Survey Narr. Con't. (7 and 8-41-4)

Thence North 89°49'04" East, 2875.24 feet to the Section Corner common to Sections 8, 9, 16, & 17, which is monumented with a standard GLO brass cap in a mound of stones marked:

T41S R4W  
S8 | S9  
S17 | S16  
1915

From which:

Bearing trees by Fred W. Rodolf, under Group No. 18 in 1915.

A D. Fir 26" in diam. bears N.4°36'E., 26.53 feet, blaze healed.

A Madrona 12" in diam. bears S.12°34'E., 12.5 feet, blaze healed.

A D. Fir 30" in diam. bears S.66°45'W., 21.33 feet, blaze healed.

A D. Fir 27" in diam. bears N.6°34"W., 34.88 feet, blaze healed.

I then return to the previously described Section corner common to Sections 7, 8, 17, and 18, and survey South 89°21'34" West, 2688.54 feet to the Quarter Corner common to Sections 7 and 18 which is monumented with a 1 inch diam. iron pipe extending 10" above the ground with a brass cap stamped:

1/4S S 7  
S18  
1915

From which I scribe New Bearing Trees:

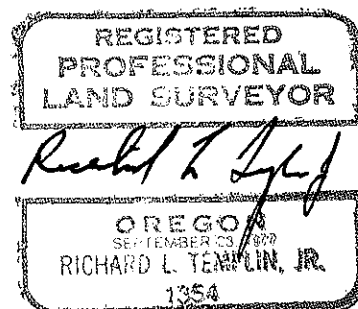
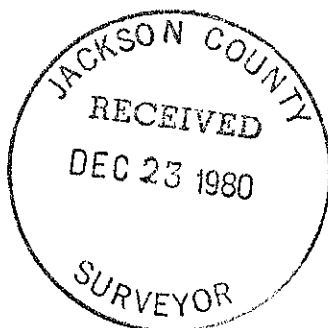
A Red Fir 24" in diam. bears S.67°03'W., 70.20 feet dist. scribed T41S R4W S18 PLS 1354 BT.

A Red Fir 8" in diam. bears S.9°22'E., 87.82 feet dist. scribed T41S R4W S18 PLS 1354 BT.

both trees marked with a brass washer marked PLS 1354 in lower blaze.

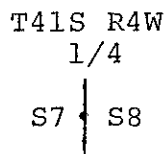
The triangulation portion of this survey was executed with a Wild T-2 Theodolite and a Geodimeter 12 Electronic measuring instrument. The traverses and true lines were surveyed with a T16-ED Wild Theodolite and a Mac 11 Electronic measuring instrument. All bearings are referred to the true meridian and are based upon solar observations taken at the N.W. corner of Section 7 and the S.E. corner of Section 8.

The boundaries of National Forest Land were marked with fiberglass posts with Forest Boundary decals, these sign posts are set within one foot of true line and 250.0 feet or nearer apart. Trees within three feet of line were blazed. Trees on Forest Service land were quarter blazed with a hack mark above and below each blaze. Trees on private land received a single blaze with a hack mark above and below this blaze. all blazes and hack marks were painted red.



8661

Survey Narr. Con'T. ( 7 and 8-41-4 )



1967

From which:

Original bearing trees marked by Samuel W. Lackland per contract NO. 429 in 1882.

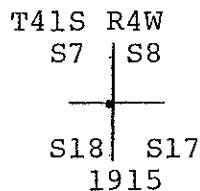
A sawed Fir stump 24" in diam. bears S.22°38'E., 20.29 feet no blaze visible.

A W. Fir 23" in diam. bears N.29°14' W., 13.17 feet, blaze healed.

Remonumentation bearing trees, B.L.M. 1967:

A W. Fir 12" in diam. bears N.65°13'E., 27.36 feet, blaze healed.

Thence South 00°16'44" East, 2685.63 to the Section corner common to Sections 7, 8, 17, & 18 which is monumented with a 2 inch diameter iron pipe extending 9" above the ground, set by the General Land Office in 1915, with a brass cap stamped:



From which:

Original Bearing trees scribed by Samuel W. Lackland, per contract NO. 429 in 1882:

A D. Fir 43" in diam. bears N.57°39'W., 38.53 feet, blaze healed.

Bearing trees by Fred W. Rodolf under Group NO. 18, in 1915.

A Red Fir 49" in diam. bears S.70°57'W., 66.15 feet, blaze healed.

A D. Fir 51" in diam. bears N.46°15'E., 87.11 feet, blaze healed.

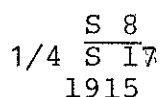
A Fir Stump 50" in diam. bears S.41°59'E., 50.34 feet, rotted face.

New bearing trees:

A Red Fir 8" in diam. bears S.46°53'E., 31.98 feet scribed

T41S., R4W S17 PLS 1354 BT with a brass washer stamped PLS 1354 nailed to the lower blaze.

Thence North 89°54'46" East, 2674.86 feet to the Quarter Corner common to Sections 8 and 17 which is monumented with a 1" diameter iron pipe 1 1/2 inches above the ground with a brass cap stamped:



From which:

Bearing trees per Fred W. Rodolf, under Group NO. 18 in 1915.

A Knob Cone Pine 31" in diam. bears N.35°45'E., 40.18 feet, blaze healed.

A W. Fir 28" in diam. bears S.26°04'E., 7.95 feet, blaze healed.

8661

Survey Narr. Con"t. ( 7&8-41-4 )

Bearing tree by the Jackson County Surveyors Office:

A Red Fir 11" in diam. bears S.18°43'W., 33.86 feet dist.,  
scribe visible.

Scribe new bearing trees:

A Red Fir 23" in diam. bears N.69°17'W., 25.54 feet dist.,  
scribed T41S R5W S12 PLS 1354 B.T.

A Red Fir 15" in diam. bears S.21°38' E., 55.77 feet dist.,  
scribed T41S R5W S7 PLS 1354 B.T.

Thence North 89°04'04" East, 2703.49 feet at which point I set the  
quarter corner common to Sections 6 and 7 at proportionate distance.  
A diligent search was made for evidence of the original quarter corner  
but none was found. this area has been logged. At the computed  
position for said corner, I set a 2 1/2 inch diameter iron pipe 36"  
in length set firmly in the ground 24" with a mound of stone around said  
monument 8"x16"x12" and a brass cap stamped:

T41S R4W  
6  
1/4S  
-----  
7  
PLS 1354  
1980

From which, I scribe new bearing trees:

A White Fir 42" in diam. bears S 78°13' E., 33.66 feet dist, scribed  
1/4 S 7 PLS 1354 B.T.

A White fir 22" in diam. bears N. 16°32' E., 65.49 feet dist.,  
scribed 1/4 S 6 PLS 1354 B.T.

both trees have a brass washer stamped PLS 1354 nailed to the  
face of the lower blaze.

Thence continue North 89°04'04" East, 2657.64 feet to the Section  
Corner common to Sections 5, 6, 7, and 8, which is monumented with  
a 2" diam. iron pipe extending 10" above the ground with a brass cap  
stamped:

T 41 S R 4 W  
S6 | S5  
-----  
S7 | S8  
1967

From Which:

Original Bearing Trees marked by Samuel W. Lackland per contract no.  
429 in 1882.

A Maple 18" in diam. bears S.41°41'E., 20.87 feet, with rotted open face

A. Alder 18" in diam. bears S.56°13'W., 11.70 feet, no face.

A Pine snag 13" in diam. bears N. 57°28' W., 68.0 feet, scribe visible.

New bearing trees per , B.L.M. 1967.

A D. Fir 16" in diam. bears N. 82°31'E., 67.78 Feet, blaze healed.


A W. Fir 14" in diam. bears S. 44°57'E., 7.36 feet, blaze healed.

A Alder 23" in diam. bears N.57°51'W., 12.77 feet, blaze healed.

A D. Fir 11" in diam. bears S.62°01'W., 19.15 feet, blaze healed.

A D. Fir 16" in diam. bears N.66°52'W., 14.02 feet, blaze healed.

Thence, South 00°25'29" East, 2652.27 feet to the Quarter Corner common  
to Sections 7 and 8 which is monumented with a 2 inch diameter iron pipe  
6 inches below existing ground with a brass cap stamped:



RICHARD L. TEMPLIN  
CONSULTING ENGINEER

8661

321 NORTHWEST A STREET  
GRANTS PASS, OREGON 97526

REGISTERED ENGINEER OREGON  
REGISTERED LAND SURVEYOR  
OREGON AND CALIFORNIA

TEL. (503) 476-7114

December 1, 1980

S U R V E Y N A R R A T I V E

- Location: Sections 7 and 8, Township 41 South, Range 4 West, of the Willamette Meridian, Jackson County, Oregon.
- Surveyed For: Rogue River National Forest, Medford, Oregon.
- Purpose: To survey and mark the Rogue River National Forest Boundaries in said Sections 7 and 8, per U. S. Forest Service Cadastral Survey Specifications.
- History: The subdivisional lines of Township 41 South, Range 4 West, were surveyed by Samuel W. Lackland, under Contract No. 429, dated January 5, 1882. The South lines of Sections 7 and 8 were resurveyed by Fred W. Rodolf under Group No. 18, dated Sept. and Oct., 1915. The line between Range 4 and 5 was resurveyed under Group No. 82 dated May 9, 1922. The West Quarter corner and the Northwest corner of Section 8 were remonumented by the Bureau of Land Management under Group 350 dated May 1957, as noted later in this narrative.
- Procedure: The East half of the South line of Section 8 was blazed and posted by using right angle offsets from a traverse line. All other lines were surveyed as true lines in the field after a triangulation survey was made to determine the position of each government corner. The Government corners and the calculated bearings and distances are described as follows:

Commencing at the Northwest Corner of Section 7, T. 41 S., R. 4 W., which is monumented with a two inch diameter iron pipe, extending 12 inches above the ground as set by the General Land Office, in 1922. This pipe is capped with a brass cap stamped:

T41S	T41S	
	S6	
S12	S7	
R5W	R4W	
1922		

- From Which:
- Bearing trees, scribed by John G. Collins, under Group No. 82, in 1922.
- A Red Fir 18" in diam. bears N. 29°21' E., 6.38 feet dist. with an open face, no scribing visible.
- A Red Fir snag 30" in diam. bears S. 35°02' E., 42.83 feet dist., scribe visible.