

SURVEY NO. 4075

MAP OF SURVEY
LOCATED IN

SE 1/4 of SEC. 32, T.38 S., R.1 W., W.M.
JACKSON COUNTY, OREGON
FOR

KENNETH POND

BY: RICHARD L. BATH R.P.L.S. NO. 1069
SCALE 1" = 200' DECEMBER 9, 1980
BASIS OF BEARING SURVEY NO. 6056


- = Fd. 5/8" Iron Pin per Survey No. 4075
- = Fd. 5/8" Iron Pin - placed tag "R. BATH L.S. NO. 1069"
- ⊙ = Set 5/8" X 24" Iron Pin tagged "R. BATH L.S. NO. 1069"

SECTION CORNER
Fd. Brass Cap
w/BT's per Cnty. Re-estb.

REGISTERED
PROFESSIONAL
LAND SURVEYOR

Richard L. Bath

OREGON
JULY 30, 1976
RICHARD L. BATH
No. 1069



SURVEY NO. 8645

SURVEY NARRATIVE TO COMPLY WITH PARAGRAPH 209.250
OREGON REVISED STATUTES

SURVEY FOR: Kenneth Pond
3200 Anderson Creek Road
Talent, Oregon 97540

LOCATION: Southeast one-quarter (1/4) of Section 32,
Township 38 South, Range 1 West, Willamette
Meridian, Jackson County, Oregon

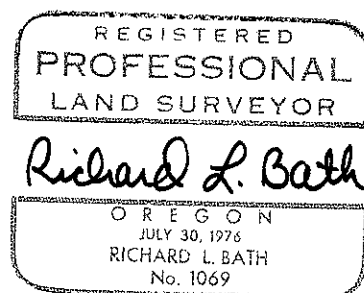

PURPOSE: To survey and monument several boundary lines
as shown on the attached map per client's request

PROCEDURE: Using Survey Nos. 4075 and 6056 as a basis for
control of this survey, tied into existing monuments as shown.
It is apparent that client established his own property lines and
corners for the purpose of transferring ownership. Client's request
was to prepare an official survey between existing monuments show-
ing surveyed distances and bearings for the purpose of redescribing
several parcels.

The monument found at the Northwest corner of Survey No. 4075
was found out of its record position. Consultation with Surveyor
Ed McGinty found that he took two references when he set the corner
in question in 1969. They were a 10 inch fir at North 79° East
14.1 feet and a 6 inch pine at South 02° West 18.3 feet. After
setting a new monument at the record position, I find a 13 inch
fir at North 80° East 14.0 feet and an 8 inch pine stump at South
18.1 feet.

Basis of bearing-- Survey No. 6056

December 16, 1980



Richard L. Bath
3072 Anderson Creek Rd.
Talent, Oregon 97540